




WH6B

Legend

-  Polling Station
-  Parliamentary Constituency
-  Polling District

Michael's
school

COPYRIGHT:

This map is reproduced from Ordnance Survey material with the permission of Ordnance Survey on behalf of the Controller of Her Majesty's Stationery Office © Crown copyright. Unauthorised reproduction infringes Crown copyright and may lead to prosecution or civil proceedings. (Bexley Council) (100017693) (2017).

WH6B Polling District
West Heath Ward

SCALE: 1: 3700

