



www.landuse.co.uk

Appendix 1: Partial Review of Sites of Importance for Nature Conservation (SINC) within the London Borough of Bexley

Prepared by LUC
January 2020

Planning & EIA
Design
Landscape Planning
Landscape Management
Ecology
Mapping & Visualisation

LUC LONDON
250 Waterloo Road
London
SE1 8UL
T +44 (0)20 7383 5784
london@landuse.co.uk

Offices also in:
Bristol
Glasgow
Edinburgh



Land Use Consultants Ltd
Registered in England
Registered number: 2549296
Registered Office:
250 Waterloo Road
London SE1 8UL
LUC uses 100% recycled paper

Project Title: Partial Review of Sites of Importance for Nature Conservation (SINC) within the London Borough of Bexley

Client: Bexley Borough Council

Version	Date	Version Details	Prepared by	Checked by	Approved by
1	11/10/2019	Draft 1	Mungo Nash	Amy Coleman	David Green
2	12/11/2019	Draft 2 – following client comment	Mungo Nash	Amy Coleman	David Green
3	31/01/2020	Draft 3 – following final round of client comment	Mungo Nash	Amy Coleman	David Green

Contents

1	Introduction	4
2	Methodology	6
	Site Selection	6
	Desk Study	7
	Survey	8
	Assessment Limitations	9
3	SINC Assessment	11
1:	Land at Former Borax Works	13
2:	Veridion Park Industrial Estate	19
3:	Greenfield Land adjacent to Crayford Rough	26
4:	Stoneham Park, Medway Road	32
5a:	Land at Tile Kiln Lane	38
5b:	Land at Dartford Road	44
5c:	Land between Dartford Road and Tile Kiln Lane	50
5d:	Land South of Vicarage Road and Tile Kiln Lane	56
6:	Southern Gas Network Belvedere Holders Station	62
7:	Land to the North of the River Cray	69
8:	Land at Jubilee Way	75
9:	Erith Quarry SINC	81
10a:	Urban Open Spaces at Whitehall Lane	88
10b:	Urban Open Spaces at Howbury Lane	94
10c:	Urban Open Spaces at Lincon Close	100
11:	Former Allotments at Howbury Lane	106
12:	Edendale Road (Cheviot Close and Venners Close), Barnehurst	112
13:	Our Lady of the Angels Church Woodland	119
14:	Rail Corridor and Sandbank between Fraser/Bexley Rd, Bronze Age Way and Sandcliffe Rd	125
Appendix A : Biological Records Data		
Provided by Greenspace Information for Greater London		

Tables

Table 2.1 Reason for Site Inclusion	6
Table 2.2 GLA Guidance of SINC Assessment Criteria	8

1 Introduction

- 1.1 LUC was appointed in August 2019, by the London Borough of Bexley (LBB), to undertake a partial review of **Bexley's** Sites of Importance for Nature Conservation (SINC). This comprised **habitat surveys and a review of sites within the borough (hereafter referred to as 'the sites')** including;
- New sites adjoining existing SINC's currently without SINC status, which may meet designation criteria;
 - Existing SINC's which may have changed in condition to such an extent that the current designation for all or part of the site may not be appropriate; and
 - Potential new SINC's where sites may meet designation criteria.
- 1.2 Bexley currently has 60 designated SINC's and 14 Strategic Green Wildlife Corridors. The Council commissioned the London Wildlife Trust (LWT) to undertake a full review of all designated SINC's within the borough in 2013, which included on-site surveys. The Council carried out a six-week consultation of the draft SINC review between January and February 2014, and adopted the final Bexley SINC Report in December 2016.
- 1.3 The Council is currently in the process of undertaking a review of its Local Plan to replace the Bexley Unitary Development Plan, proposals map 2004 and the Core Strategy 2013. In February 2019, the Council undertook a seven week public consultation on its Regulation 18 stage new Local Plan, preferred approaches to planning policies and land use designations. The consultation also provided an opportunity for land-owners and interested parties to provide comments and **request changes to Bexley's** existing SINC network. As a result of this process, 14 existing or potential SINC's require assessment within this partial SINC review, these are listed below:
- 1: Land at Former Borax Works
 - 2: Veridion Park Industrial Estate
 - 3: Greenfield Land adjacent to Crayford Rough
 - 4: Stoneham Park, Medway Road
 - 5a: Land at Tile Kiln Lane
 - 5b: Land at Dartford Road
 - 5c: Land between Dartford Road and Tile Kiln Lane
 - 5d: Land South of Vicarage Road and Tile Kiln Lane
 - 6: Southern Gas Network **Belvedere Holders Station**
 - 7: Land to the North of the River Cray
 - 8: Land at Jubilee Way
 - 9: Erith Quarry SINC
 - 10a: Urban Open Spaces at Whitehall Lane
 - 10b: Urban Open Spaces at Howbury Lane
 - 10c: Urban Open Spaces at Lincon Close
 - 11: Former Allotments at Howbury Lane
 - 12: Edendale Road (Cheviot Close and Venners Close), Barnehurst
 - 13: Our Lady of the Angels Church Woodland
 - 14: Rail Corridor and Sandbank between Fraser/Bexley Rd, Bronze Age Way and Sandcliffe Rd

- 1.4 The Council now need to consider the nature conservation value of the 14 sites prior to determining an appropriate land use designation within the emerging new Local Plan. This partial SINC review will be considered by the Council alongside other relevant evidence and advice. The Council will then produce a schedule of proposed SINC or changes to SINC and approve the **Borough's SINC using appropriate internal processes. The approved SINC will then be published** as an update to the SINC Report 2016. This partial SINC review will also inform the final Green Infrastructure Study (LUC, 2019).

2 Methodology

Site Selection

- 2.1 The following sites were selected by the Council for assessment, as discussed above in the introduction. The specific reasoning for inclusion of each site within the review is detailed below:

Table 2.1 Reason for Site Inclusion

Site No.	Survey site Name	Reason for Inclusion
1	Land at former Borax Works, Norman Road, Belvedere	The site is currently designated for employment use, and there is a current planning approval for employment use on the site. The site was referred to in the Regulation 18 Local Plan, site ref. BV015. In response to Local Plan consultation a local nature group has asked that the site be considered for inclusion within the adjacent Erith Marshes SINC.
2	Veridion Park Industrial Estate, Waldrust Way, Belvedere	The site is currently designated for employment use, and there are current planning approvals for employment uses on the site. The site was referred to in the Regulation 18 Local Plan, site ref. TA004. In response to Local Plan consultation a local nature group have asked that the site be considered for inclusion within the adjacent Erith Marshes SINC; a nature organisation also expressed an interest in the ecological value of this site.
3	Greenfield land adjacent to Crayford Rough, Maxim Road, Crayford	The site is currently designated for employment use. The site was referred to in the Regulation 18 Local Plan, site Ref. TA004 In response to the Local Plan consultation an individual expressed an interest in the inclusion of this site within the adjacent Crayford Rough SINC.
4	Stoneham Park, Medway Road, Crayford	Referred to in the Regulation 18 Local Plan, site Ref. CR013. In response to Local Plan consultations, an individual expressed interest in considering this site for inclusion within the adjoining Perry Street Farm SINC.
5a	Land at Tile Kiln Lane	In response to Local Plan consultations an individual asked that this site be considered for SINC designation.
5b	Land at Dartford Road	In response to Local Plan consultations an individual asked that this site be considered for SINC designation.
5c	Land between Dartford Road and Tile Kiln Lane	In response to Local Plan consultation an individual asked that this site be considered for SINC designation.
5d	Land South of Vicarage Road and Tile Kiln Lane	In response to Local Plan consultation an individual asked that this site be considered for SINC designation.
6	Southern Gas Network Belvedere Holders Station	The site is currently designated for employment uses. The site was referred to in the Regulation 18 Local Plan, site Ref. BV007 In response to Local Plan consultation a local nature group has asked that the site be considered for inclusion within the nearby Erith Marshes SINC.
7	Land to the North of the River Cray, East of Maiden Lane, Crayford	Referred to in the Regulation 18 Local Plan, site Ref. CR007. In response to Local Plan consultation a local nature group and nature organisation supported the consideration of this site for inclusion to the adjacent River Cray SINC.
8	Land at Jubilee Way Borough Grade II SINC	In response to Local Plan consultation a request has been made for part of the site be removed from the larger existing SINC designation.
9	Erith Quarry and Fraser Road Borough Grade I SINC	In response to Local Plan consultation a request has been made for an amendment to the existing SINC boundary to take into account an approved planning consent.

Site No.	Survey site Name	Reason for Inclusion
10a	Urban Open Spaces at Whitehall Lane Borough Grade II SINC	The site was referred to in the Regulation 18 Local Plan, site ref. SG005. The site has been included as the Council needs to determine the current ecological value.
10b	Urban Open Spaces at Howbury Lane	The site was referred to in the Regulation 18 Local Plan, site ref. SG005. The site has been included as the Council needs to determine the current ecological value.
10c	Urban Open Spaces at Lincon Close	The site was referred to in the Regulation 18 Local Plan, site ref. SG005. The site has been included as the Council needs to determine the current ecological value.
11	Former Allotments at Howbury Lane Borough Grade II SINC	In response to Local Plan consultation a request has been made to consider removal of this site from the existing SINC designation.
12	Edendale Road (Cheviot Close and Venners Close), Barnehurst Local SINC	In response to Local Plan consultation a request has been made to consider removal of the northern part of the existing SINC and include an additional site to the south east within the SINC.
13	Our Lady of the Angels Church Woodland, Carlton Road, Erith	The site was referred to in the Regulation 18 Local Plan, site ref. ER022. A local nature group has requested this site be considered for its SINC status.
14	Rail corridor and sandbank between Fraser/Bexley Rd, Bronze Age Way and Sandcliff Rd.	The site was referred to in the Regulation 18 Local Plan, site ref ER001 and ER002. In response to the Local Plan consultation a local nature group has requested this site be considered for SINC status.

Desk Study

2.2 To provide additional background and to highlight likely features or species groups of interest, a study of available biological records was undertaken within a 50m radius from each site. This included statutory and non-statutory sites and existing records of protected¹ and/or notable² species of relevance to the site. The following resources were used:

- Biological records provided by Greenspace Information for Greater London;
- Previous ecological reporting conducted by third parties (where applicable);
- Bexley SINC Report (December 2016);
- Multi-Agency Geographical Information for the Countryside (MAGIC);
- Ordnance Survey (OS) mapping; and
- Aerial photography.

2.3 Full biological records for each site are provided in Appendix **A**. The absence of a species from biological records cannot be taken to represent actual absence. Species distribution patterns should be interpreted with caution as they may reflect survey/reporting effort rather than actual distribution.

2.4 LUC are currently producing a Green Infrastructure Study (LUC, 2019) for the Borough and as part of this process have conducted Open Space surveys and assessments. The Open Space surveys and assessments have been reviewed as part of the desk study to ensure they are in line with the recommendations of this report.

2.5 A number of the above sites are currently subject to planning consent or active planning applications. Whilst this assessment considers ecological baseline information associated with these applications, it is based on the habitats and condition of habitats recorded during the survey, in line with the survey methods detailed below, and does not consider any future use of

¹ Protected species are those which are listed within conservation designation and afforded protection under national and international legislation. JNCC create and maintain the list of conservation designations.

² Notable species are those which have been listed as rare, endangered or a priority species of conservation concern. JNCC create and maintain the list of conservation designations.

the site, nor potential avoidance, enhancements or mitigation measures proposed as part of any site specific application.

Survey

- 2.6 The surveys comprised a rapid form of Phase 1 Habitat Survey in accordance with JNCC methodology. This included mapping the sites broad constituent habitats. Detailed target notes were taken for notable habitats only. Where notable habitats were found plant species were recorded and assessment of the frequency of each species was given using the DAFOR scale. Rare and notable species or features of interest were also recorded within the target notes.
- 2.7 Surveys were conducted by Amy Coleman BSc ACIEEM, Mungo Nash BSc GradCIEEM and Dara Dunlop BSc over multiple visits in September 2019, and one site surveyed in early October 2019.
- 2.8 The sites were also subject to an assessment using the GLA Open Space and Habitat Survey Methodology, adopted in the Mayor’s Biodiversity Strategy, 2002³, updated in 2004⁴, and then again within Appendix 5 of the London Environment Strategy, 2018⁵. This methodology comprises part of a process also adopted in the **Mayor’s** Biodiversity Strategy, 2002, then in the London Environment Strategy, 2018, and subsequently updated in an Advice Note developed by the London Wildlife Sites Board (LWSB), 2019⁶, by which London Boroughs should select and approve SINC. This process was specifically designed to enable the identification of SINC, including the criteria summarised in Table 2.2 below.

Table 2.2 Guidance of SINC Assessment Criteria

GLA Assessment Criteria	Criteria Guidance
Representation	The best examples of each major habitat type are selected. These include typical urban habitats such as abandoned land colonised by nature. Where a habitat is not extensive in the search area it will be appropriate to conserve all or most of it, whereas where it is more extensive a smaller percentage will be conserved.
Habitat Rarity	The presence of a rare habitat makes a site important, because the loss of, or damage to, only a few sites threatens the survival of the habitat in the search area.
Species Rarity	The presence of a rare species makes the site important in a way that parallels rare habitat.
Habitat Richness	Protecting a site with a rich selection of habitat types not only conserves those habitats, but also the wide range of organisms that live within them and the species that require more than one habitat type for their survival. Rich sites also afford more opportunities for enjoyment and educational use.
Species Richness	Generally sites that are species rich are preferred, as this permits the conservation of a correspondingly large number of species (however, some habitats such as reed beds, heaths and acid woodlands, are intrinsically relatively species poor).
Size	Large sites are generally more important than small sites. They may allow for species with special area requirements. Larger sites may be less vulnerable to small scale disturbance, as recovery is sometimes possible from the undisturbed remainder. They are more able to withstand visitors. Size is also related to the richness of habitat and species.

³ Mayor of London, 2002. Making connections with London’s nature; the Mayor’s Biodiversity Strategy, Greater London Authority

⁴ http://downloads.gigl.org.uk/website/OpenSpaceHabitatSurveyGreaterLondon_Revisedspecification.pdf

⁵ <https://www.london.gov.uk/what-we-do/environment/parks-green-spaces-and-biodiversity/biodiversity>

Important populations of species	Some sites are important because they hold a large proportion of the population of a species for the search area.
Ancient character	Some sites have valuable ecological characteristics derived from long periods of traditional management, or even continuity in time to woodlands and wetlands that occupied before agriculture. Ancient woodlands, old parkland trees and traditionally managed grasslands tend to have typical species that are rare elsewhere. These habitats deserve protection also because of the ease with which they are damaged by changes in management.
Recreatability	The more difficult it is to recreate a sites habitat the more important it is to retain it. (Ponds can be created from scratch within a few years – whereas woodlands take decades). Certain habitats cannot be recreated because of practical reasons such as land availability and cost.
Typical urban character	Features such as canals, walls, bridges, railway sidings colonised by nature often have a juxtaposition of artificial and wild features. Some of these habitats are particularly rich in species / have rare species / communities. Particular physical or chemical substrates may allow rare species to thrive. They may also have particular visual qualities.
Cultural or historic character	Sites such as historic gardens with semi-wild areas, garden suburbs, churchyards which have reverted to the wild may have a unique blend of cultural and natural history.
Geographic position	Regarding areas of deficiency.
Access	An important consideration – especially in areas where there are limited opportunities for large urban populations to enjoy the natural world. Some access is desirable to all but the most sensitive sites, but direct physical access to all parts of a site may not be desirable.
Use	The current use of the site, relating to how the site is used by people e.g. education, research, or quiet enjoyment of nature.
Potential	Where a site can be enhanced given modest changes in management practices gives it value. Opportunity exists where a site is likely to become available for nature conservation use, or where there is local enthusiasm.
Aesthetic Appeal	Factors which contribute to the enjoyment of the experience of visiting a site – seclusion/views/variety of landscape etc.

- 2.9 Given the subjective nature of the GLA assessment methodology and criteria, field based assessments were also based on the professional judgement of experienced ecologists.
- 2.10 Following completion of the surveys, a workshop was held with the Project Director, David Green MCIEEM, to develop recommendations and ensure consistency during the assessment.
- 2.11 **Mapping showing 'Ecological Constraints and Opportunities' is presented alongside the** partial SINC review recommendations. The mapping has been colour coded to show ecological value of habitats within the site, and identifies potential of these habitats to support protected species. These have been assigned as high potential (green), medium potential (orange) and low potential (red).

Assessment Limitations

- 2.12 Surveys were undertaken at a suitable, but sub-optimal, time of year for habitat survey and vegetation identification. However, this was not considered to pose a significant constraint, as GLA methodology requires classification of habitats, which can be achieved with a high degree of confidence in September.
- 2.13 Direct access was not available for site 7. The desk study identified hardstanding and building habitats on site. These habitats were easily identified from aerial imagery and are of negligible

ecological potential. Furthermore, previous ecological reporting for this site was made available, which was used to inform the assessment. Given the high confidence in the information provided through the desk study, it is considered valid and robust to inform the assessment.

3 SINC Assessment

- 3.1 A summary of the SINC assessment is illustrated in Figure 1 below, and the individual site assessments follow.

Partial Review of SINC within the London Borough of Bexley

Figure 1: Overview

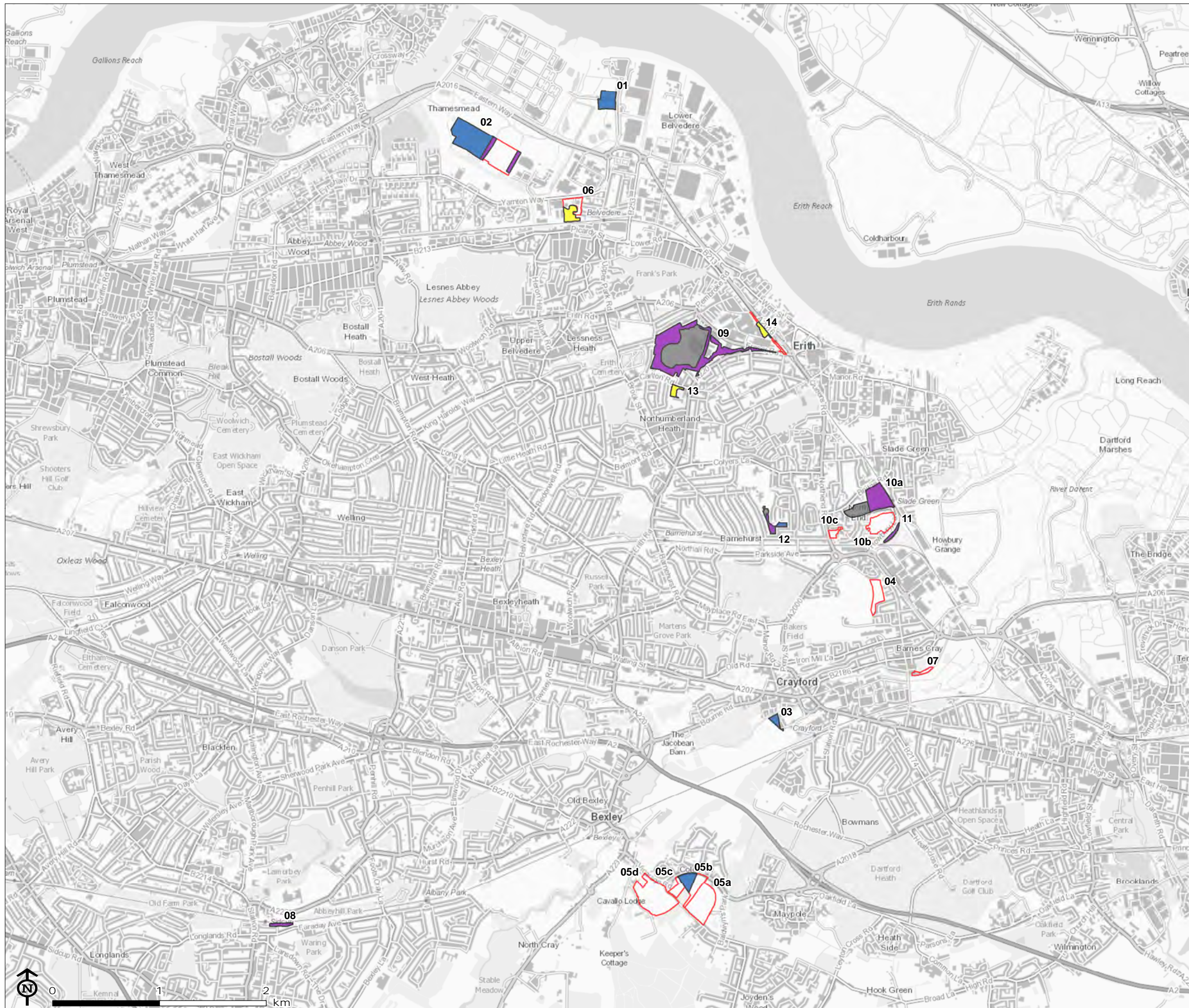
Potential SINC Boundary Changes

- New SINC
- SINC Extension
- Remain SINC
- SINC De-Designation
- SINC Criteria not met

Sites Assessed

- 01: Former Borax Works
- 02: Veridion Park Industrial Estate
- 03: Land adjacent to Crayford Rough
- 04: Stoneham Park
- 05a: Land at Tile Kiln Ln
- 05b: Land at Dartford Rd
- 05c: Land between Dartford Rd and Tile Kiln Ln
- 05d: Land South of Vicarage Rd and Tile Kiln Ln
- 06: Southern Gas Network Belvedere Holders Station
- 07: Land to the North of the River Cray, East of Maiden Ln
- 08: Land at Jubilee Way
- 09: Erith Quarry and Fraser Rd
- 10a: Urban Open Space at Whitehall Ln
- 10b: Urban Open Space at Howbury Ln
- 10c: Urban Open Space at Lincoln Cl
- 11: Former Allotments at Howbury Ln
- 12: Edendale Rd
- 13: Our Lady of the Angels Church Woodland
- 14: Rail Corridor between Fraser Rd and Sandcliffe Rd

Map Scale @A3: 1:35,000



Former Borax Works

Site information

Site ID	01	SINC ID	N/A
Grid Ref	TQ 49559 80450	Grade	N/A
Area (Ha)	2.55	SINC Name	N/A
Access	None.	SINC Description	N/A
Ownership	Private		
Habitats	Open mosaic habitat on previously developed land, wet ditches.		
Summary	The site comprises open mosaic habitat on previously developed land and wet ditches, bound on three sides by Erith Marshes Metropolitan SINC, Crossness Nature Reserve and by Belvedere Dykes Borough Grade II SINC.		
	The site was not considered for open space audit within the developing Bexley Green Infrastructure Study.		



Survey

Surveyor	Mungo Nash.	Date	02/09/2019	Weather	Fine.
Level of Use	None.	Maintenance and Management	Unknown.		

Former Borax Works

Threats and Disturbances

- Redevelopment Invasives Erosion Vandalism Litter
- Dog Fouling Flytipping

Comments

Succession to scrub.

Potential Enhancements

- Mowing Regime Meadow Creation Wetland Creation Tree Planting
- Education Active Tree Management Loggery Wildlife Friendly Planting

Comments

Scrub management to limit scrub succession.

Interest

- Fish Amphibian Reptile Higher Plant Fungi
- Bird Bryophyte Mammal Lichen

Comments

The Site is also of interest to invertebrates.

SINC Survey Criteria

Representation

Habitats on site comprised open mosaic habitat on previously developed land which is a priority habitat designated under NERC Act Section 41. This habitat is valued for its potential to support a number of declining bird species, reptiles and assemblages of rare invertebrates. It should be noted that open mosaic habitat is ephemeral in nature and if poorly managed will often succeed to scrub and a reduction in suitability for these species.

The survey found minimal existing scrub encroachment and recorded a relatively species-rich assemblage of plants. The habitat was considered a notable example within the borough and meets the conditions of these assessment criteria in being of SINC status.

Habitat Rarity

The site supports open mosaic habitat on previously developed land which is a priority habitat of principle importance.

Species Rarity

The site supports dittander, a nationally scarce plant species, within the boundary ditch to the south west of the site.

Previous ecological work across the site identified notable species within the site, these include:

- A wide assemblage of invertebrates including 42 Nationally Scarce insects, seven of which are also Red Data Book. The site also supports 59 species of local occurrence;
- Water vole within the northern boundary ditch;
- common and widespread reptiles, including grass snake; and
- a number of declining bird species including Cetti's warbler and reed warbler.

Habitats on site remain suitable to support the species above and these were potentially present on site during the survey (not noted by the surveyor).

Habitats on site are also suitable to support notable species associated with the adjacent nature reserve, and likely acts as supporting habitat for these species.

Habitat Richness

The site comprised entirely of open mosaic habitats on previously developed land bounded by wet ditches. No other habitats were recorded on site.

Species Richness

The site supports open mosaic habitats on previously developed land and wet ditch habitats. These habitats typically support a rich diversity of species across a wide taxa.

Size

The site area totals 2.55ha of high value open mosaic habitats on previously developed land and wet ditch habitats.

Important Populations of Species

Previous ecological reporting across the site found populations of water vole and sky lark within the site. Habitats on site remain suitable to support populations of these species and it is likely that they will continue to use the site in the future.

Ancient Character

This criteria is not relevant to the site.

Recreatability

Open mosaic habitat is ephemeral habitat which can be recreated with relative ease, but is dependent on the availability of similarly nutrient poor soils.

Typical Urban Character

The site has former industrial use as a borax works, now demolished. A nutrient poor substrate supports open mosaic habitats.

Cultural or Historic Character

This criteria is not relevant to the site.

Geographic Position

The site is adjacent to the Crossness Nature Reserve, Erith Marshes Metropolitan SINC and Belvedere Dykes Borough Grade II SINC, each of which support nature conservation importance and support high value habitats.

The site likely contributes towards the maintenance of ecological connectivity across and between these habitats, and in particular the wet ditches which provide ecological movement corridors for a range of species.

Access

The site is privately owned and has no public access. An access road to the adjacent Crossness Nature Reserve bisects the site.

Given the documented use of the site by notable nesting birds (and the sensitivity of these species with regards to disturbance) the current restricted access is considered likely to be of benefit to the ecology specific to the site.

Use

The site is Previously Developed Land (PDL). It is a vacant site, with outline planning consent for the construction of a data centre (use class B8), substation, formation of new access, car parking and landscaping.

The site has no established nature conservation use for people. The Site Given the adjacency of the site to the Crossness Nature Reserve site, species using the site may be viewed from afar and valued by local bird watchers.

Potential

Appropriate management of scrub would limit succession and potentially improve habitat and species diversity.

Aesthetic Appeal

The site provides pleasant views across the adjacent nature reserve, however is situated within an industrial landscape which limits aesthetic appeal to local residents.



Survey Area

Target Notes

Phase 1 Habitat and Percentage of Total Survey Area

B2.2 Neutral grassland (semi-improved) and C3.1 Other tall herb and fern (ruderal) 97%

HS Hard standing 3%

Phase 1 Linear Feature

G1 Standing water

J2.4 Fence

Former Borax Works

Target Notes

TN1: Wet ditch with low water level. Species included sea club rush *Bolboschoenus maritimus* LA, dittander *Lepidium latifolium* LA, fat hen *Chenopodium album* O, red goose foot *Oxybasis rubra* R, teasle *Dipsacus* sp. O, St John's wort *Hypericum perforatum* R, bramble *Rubus fruticosus* R, goats rue *Galega officinalis* O, common reed *Phragmites australis* O.

TN2: Open mosaic of tall ruderal, bare ground and semi-improved neutral grassland. There was limited scrub succession noted in the north comprising bramble *Rubus fruticosus* R.

Site Photos



Recommendations

SINC Conclusion

The ditches that bound the site (part of the Erith Marshes Metropolitan SINC) are of Metropolitan SINC quality and should remain within the designation (shown as blue hatching). These habitats provide connectivity within the wider Erith Marshes Metropolitan SINC and the Crossness Nature Reserve, and likely contribute towards the favourable status of these sites.

The centre of the site is considered a notable example of open mosaic on previously developed land within the borough, which is a habitat of principle importance. The site is used by a wide range of species, many of which are of notable status in London. Habitats within the centre of the site are of Borough Grade II SINC quality and are recommended for Borough Grade II SINC designation (shown as yellow hatching).

Ecological Constraints and Opportunities

The entire site comprises high value habitats (shown as green), these include:

- Open mosaic habitat on previously developed land which has potential to support breeding populations of declining bird species (including ground nesting birds), reptiles and notable invertebrates; and
- Wet ditch habitats around the periphery of the site which have potential to support rare botanical communities associated with salt marsh (such as dittander), water vole and reptiles (including commuting grass snake through the wet ditch habitat)

However, it should be noted that open mosaic habitat is ephemeral in nature, and without proper management it will be lost to succession. To maintain the favourable status of the site appropriate management is required to ensure the current value is maintained. This is particularly important for the continued viability of the site for notable brownfield invertebrates, reptiles, water vole and ground nesting birds, which likely benefit from the open space and lack of disturbance. Due to the sensitivity of the habitats on site, future public access should remain restricted to prevent disturbance to the range of notable plant and animal populations that this site is likely to contribute towards maintaining and supporting.



Veridion Park Industrial Estate

Site information

Site ID	02	SINC ID	N/A
Grid Ref	TQ 48317 80089	Grade	N/A
Area (Ha)	15.34	SINC Name	N/A
Access	None	SINC Description	N/A
Ownership	Private		
Habitats	Wet grassland, marsh, tall ruderal, semi-improved neutral grassland, dense scrub.		
Summary	15.34ha of grassland with reedbed habitat situated between the Southmere Park & Yarnton Way/Viridion Way Borough Grade II SINC and Erith Marshes Metropolitan SINC. Part of Erith Marshes Metropolitan SINC bisects the site. Habitats on site are suitable to support notable populations of water vole, breeding and overwintering birds and reptiles.		

The site was not considered for open space audit within the developing Bexley Green Infrastructure Study.



Survey

Surveyor Mungo Nash. Date 16/09/2019. Weather Fine.

Level of Use Low/Negligible Maintenance and Mowing, grazing. Management

Veridion Park Industrial Estate

Threats and Disturbances

- Redevelopment Invasives Erosion Vandalism Litter
- Dog Fouling Flytipping

Comments

Wetland habitats on site are sensitive to pollution / contamination.

Potential Enhancements

- Mowing Regime Meadow Creation Wetland Creation Tree Planting
- Education Active Tree Management Loggery Wildlife Friendly Planting

Comments

Interest

- Fish Amphibian Reptile Higher Plant Fungi
- Bird Bryophyte Mammal Lichen

Comments

SINC Survey Criteria

Representation

The site is bisected by two ditches which are part of the Erith Marshes SINC designation, these support reedbed vegetation, a UKBAP priority habitat. The central ditch was in good condition with a high coverage of reed. The ditch to the east was subject to scrub encroachment and was of lower ecological value than the central ditch.

Grassland to the west of the site comprised a mosaic of semi-improved neutral grassland and wet grassland. Grassland supported abundant meadow barley, typical of Thames-side grazing marshes and indicative of habitat found within the adjacent Erith Marshes SINC.

Habitat Rarity

The site supports reedbed habitat and Thames grazing marsh. These habitats are of principle importance.

Species Rarity

Habitats on site function as supporting habitat for the adjacent Erith Marshes SINC and many of the fauna for which the SINC is designated, including:

- Notable species of breeding and wintering birds;
- Water vole within wet ditch / reedbed habitat; and
- Common and widespread reptiles.

Habitat Richness

The site includes reedbed, wet grassland, species rich semi-improved neutral grassland and dense scrub habitats. The interface between wetland and open grassland habitats creates a rich matrix of ecological niche.

Species Richness

The rich diversity of habitats supports a rich diversity of flora and fauna, across a range of taxa. Grassland to the west was noted as relatively species rich.

A flock (approximately 40 individuals) of linnet was noted using the site.

Size

The site is 15.34ha and given that the site supports a rich diversity of habitats this is considered notable.

Important Populations of Species

The Erith Marshes SINC supports a regionally important population of water vole.

Open habitats on site are of benefit to declining species of ground nesting birds, which have recently been recorded within the site.

Ancient Character

This criteria is not relevant to the site.

Recreatability

The site supports wetland habitats which are difficult to recreate.

Typical Urban Character

This criteria is not relevant to the site.

Cultural or Historic Character

This criteria is not relevant to the site.

Geographic Position

The site is situated between two SINCs, Southmere Park & Yarnton Way/Viridion Way and Erith Marshes Metropolitan SINC. The site likely contributes towards the maintenance of ecological connectivity across and between these habitats and SINCs.

Access

The site has no public access. Lack of access is of benefit to declining ground nesting birds which likely use the site.

Use

The site is currently greenfield land, with a primary employment area land use designation. There are current planning approvals for employment uses on the site, however the site remains undeveloped at the current time.

The western field is species rich suggesting it has been grazed in the past.

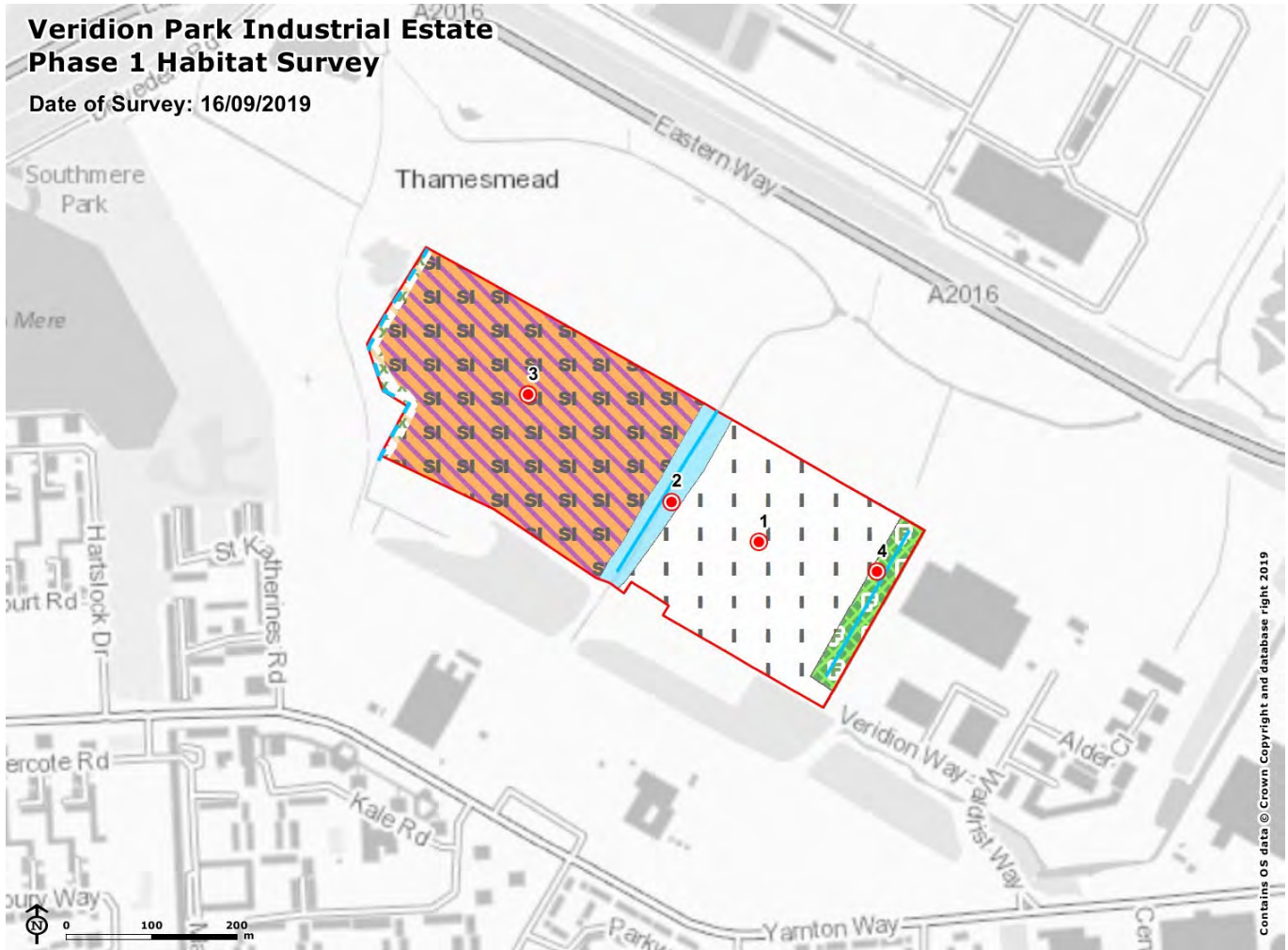
Potential

There is scope for changes to management of wet grassland to the west of the site which improve species diversity.

The site has potential to be used as an educational and research asset for the council.

Aesthetic Appeal

The site comprises a large area of open green space, providing far reaching views and has aesthetic appeal.



Survey Area

Target Notes

Phase 1 Habitat and Percentage of Total Survey Area

A2.1 Scrub (dense/continuous) and C3.1 Other tall herb and fern (ruderal) 5%

B2.2 Neutral grassland (semi-improved) and B5 Marshy grassland 51%

B4 Improved grassland 36%

C3.1 Other tall herb and fern (ruderal) and A2.2 Scrub (scattered) 2%

F1 Swamp 5%

Phase 1 Linear Feature

G1 Standing water

J2.6 Dry ditch

Veridion Park Industrial Estate

Target Notes

TN1: Yorkshire fog *Holcus lanatus* A, couchgrass *Elymus repens* F, Timothy *Phleum pratense* O, cocksfoot *Dactylis glomerta* O, ragwort *Senecio jacobaea* R and meadow barley *Hordeum secalinum* R. Tall ruderal species include common teasle *Dipsacus fullonum* R. One locally dominant stand of common reed *Phragmites australis*. The edges of the grassland was mown with a greater species diversity noted, including scentless mayweed *Tripleurospermum inodorum* R.

TN2: Reed bed priority habitat with dominant common reed *Phragmites australis*.

TN3: Mosaic of wet grassland with locally abundant *Persicaria* and species rich neutral grassland with abundant meadow barley *Hordeum secalinum*.

TN4. Abundant common reed *Phragmites australis* with dense scrub frequent.

Site Photos



Recommendations

SINC Conclusion

Reedbed habitats within the site are in favourable condition, and should remain part of the Erith Marshes Metropolitan SINC (shown as purple hatching within accompanying map).

Reed bed habitats are of value to a number of notable species, and the section which bisects the site is a notable example of this habitat within the borough.

Grassland habitats in the west of the site is considered to be SINC quality and is suitable for inclusion into the Erith Marshes Metropolitan SINC (refer to blue hatching within accompanying mapping).

Grassland habitats to the west are in good condition and similar to habitats found within the adjacent Erith Marshes Metropolitan SINC. These habitats support the function of the current designation and are of high ecological value.

Grassland to the east was noted as rank, of lower quality and not a notable example within the borough. Therefore grassland to the east is not suited for inclusion into the Erith Marshes Metropolitan SINC.

Ecological Constraints and Opportunities

High value habitats shown in green include:

- Reedbed habitats which are suitable to support water vole, amphibians, breeding wetland birds and commuting reptiles (such as grass snake);
- Species-rich semi-improved grassland / wet grassland habitats to the west which are suitable to support reptiles (including grass snake, slow worm and common lizard), invertebrates, amphibians and a number of declining bird species (including linnet).

Medium value habitats (shown in orange include):

- Rank grassland to the east suitable to support reptiles (including grass snake, slow worm and common lizard) and a number of declining bird species.

However, it should be noted that the eastern grasslands also support the function of the SINC and the notable species it supports.

Grassland habitats have potential for enhancement through appropriate mowing management which may increase species diversity on site.

Land adjacent to Crayford Rough

Site information

Site ID	03	SINC ID	N/A
Grid Ref	TQ 51114 74539	Grade	N/A
Area (Ha)	0.66	SINC Name	N/A
Access	None.	SINC Description	N/A
Ownership	Unknown		
Habitats	Semi-improved neutral grassland, dense scrub, tall ruderal, scattered scrub, scattered trees.		
Summary	The site lies east of Crayford Rough Metropolitan SINC and essentially comprises a continuous ecological unit with the existing SINC. Habitats on site are homogenous with the adjacent SINC and support notable plant species such as pyramidal orchid. Habitat on site is suitable to support reptiles and important woodland edge breeding bird communities.		

The site was not considered for open space audit within the developing Bexley Green Infrastructure Study.



Survey

Surveyor	Mungo Nash	Date	19/09/2019	Weather	Fine.
Level of Use	Low.	Maintenance and Management	None.		

Land adjacent to Crayford Rough

Threats and Disturbances

- Redevelopment Invasives Erosion Vandalism Litter
- Dog Fouling Flytipping

Comments

High value habitats are at risk of loss through scrub encroachment.

Potential Enhancements

- Mowing Regime Meadow Creation Wetland Creation Tree Planting
- Education Active Tree Management Loggery Wildlife Friendly Planting

Comments

Interest

- Fish Amphibian Reptile Higher Plant Fungi
- Bird Bryophyte Mammal Lichen

Comments

SINC Survey Criteria

Representation

Areas of species-rich semi-improved neutral grassland are small and are in declining condition (likely through poor management and succession to bramble scrub). These habitats do not represent a notable example within the borough.

Habitat Rarity

The site supports species rich grasslands which are scarce within the borough.

Species Rarity

Diverse plant communities were noted within the site, including yellow vetchling and pyramidal orchid for which the adjacent SINC is designated.

The site is suitable for notable species of birds which are known to use the adjacent SINC, including yellowhammer and cuckoo.

Habitat Richness

The site includes dense scrub, scattered trees, tall ruderal and semi-improved neutral grassland habitats which is considered to represent a rich variety of habitats

Species Richness

Grassland habitats on site were noted as species rich.

The rich diversity of habitats found on site likely benefits rich diversity of species, including widespread and common birds, reptiles and a rich assemblage of invertebrates.

Size

The site is 0.66ha which is not notable. However, the site is considered for inclusion into the adjacent SINC and the addition would act to increase the overall ecological value of the SINC.

Important Populations of Species

Semi-improved grassland habitats onsite support important plant communities, including orchids, which are notable within the borough.

Land adjacent to Crayford Rough

Ancient Character

This criteria is not relevant to the site.

Recreatability

Species rich grasslands are relatively difficult to recreate and rely on low-fertility soils.

Typical Urban Character

The site is situated on a former railway yard and is adjacent to the artificial walls of the River Cray. The soil substrate includes old rubble and earth works which support diverse range of flora and fauna. This is reflective of the former industrial nature of the site.

Cultural or Historic Character

This criteria is not relevant to the site.

Geographic Position

The site lies east of Crayford Rough Metropolitan SINC. Crayford River bounds the north of the site.

Access

The site is publicly accessible through the adjacent Crayford Rough SINC. There is no access to the north.

Use

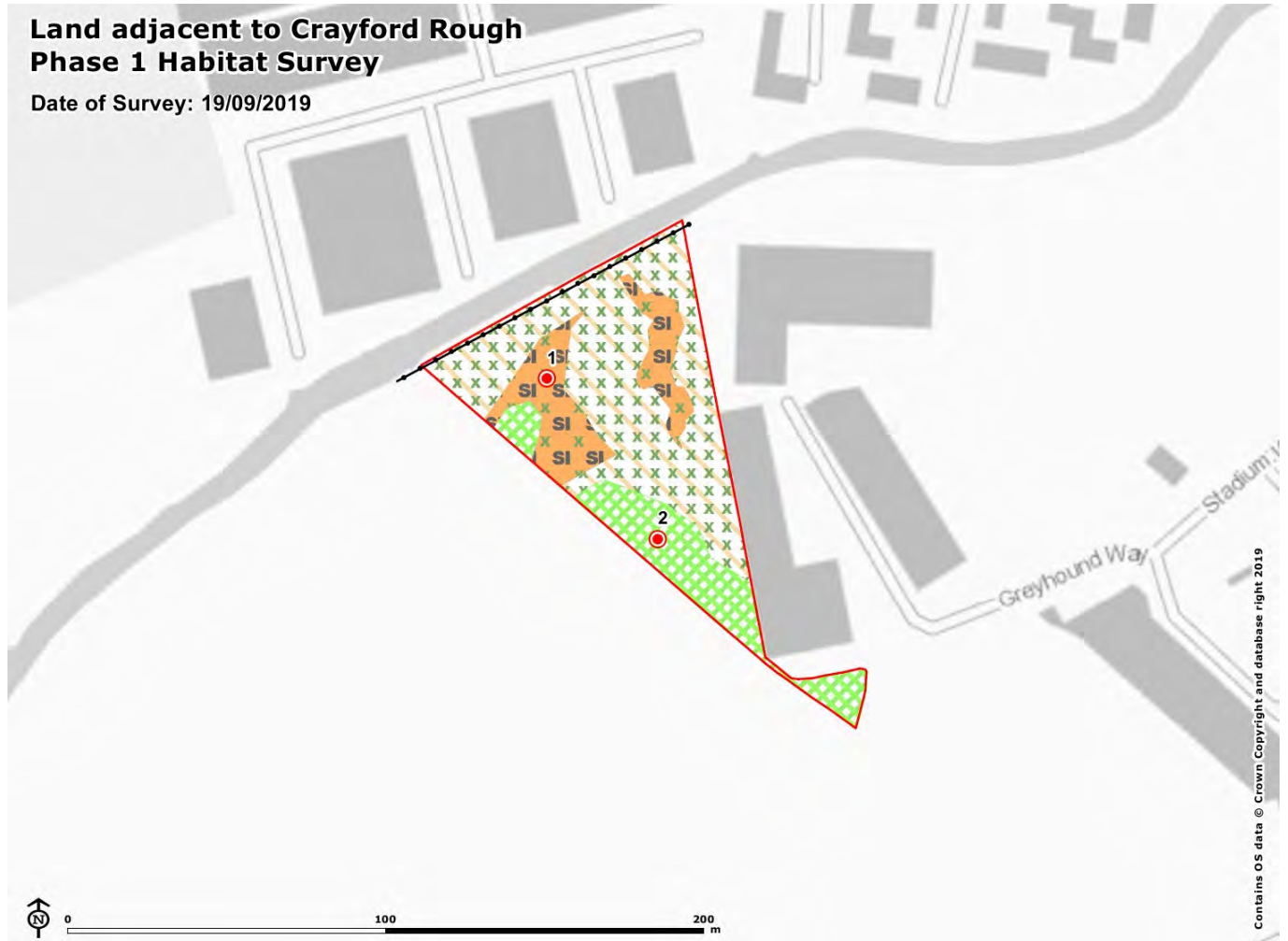
The site is currently used by the public for the enjoyment of nature and dog walking. The site has limited amenity use due to the rough grassland and scrub habitats it supports.

Potential

Grassland habitats on site are in decline through scrub succession, appropriate management of these habitats would limit scrub succession. This may result in an increase of species diversity within the sward.

Aesthetic Appeal

The site supports attractive grassland habitats, adjacent to running water, and is of high aesthetic appeal to users.



Survey Area

Target Notes

Phase 1 Habitat and Percentage of Total Survey Area

A2.1 Scrub (dense/continuous) 22%

B2.2 Neutral grassland (semi-improved) and A2.2 Scrub (scattered) 19%

C3.1 Other tall herb and fern (ruderal) and A2.2 Scrub (scattered) 58%

Phase 1 Linear Feature

J2.8 Earth bank

Land adjacent to Crayford Rough

Target Notes

TN1: Species rich semi-improved grassland supporting wild carrot *Daucus carota* O, St John's wort *Hypericum perforatum* R, mugwort *Artemisia* sp. R, toad flax *Linaria vulgaris* R, yarrow *Achillea millefolium* R, teasel *Dipsacus fullonum* O, red dead nettle *Lamium purpureum* R, common mallow *Malva sylvestris* R, annual rocket *Eruca sativa* R, tufted vetch *Vicia cracca* F, yellow vetchling *Lathyrus aphaca* R and pyramidal orchid *Anacamptis pyramidalis* O.

TN2: Dense scrub encroachment into grassland habitats comprising abundant hawthorn *Crataegus monogyna* and abundant bramble *Rubus fruticosus*.

Site Photos



Recommendations

SINC Conclusion

Habitats on site are considered to be similar quality to those within Crayford Rough Metropolitan SINC boundary and is suitable for inclusion as a Borough Metropolitan SINC boundary (shown as purple hatching within accompanying mapping).

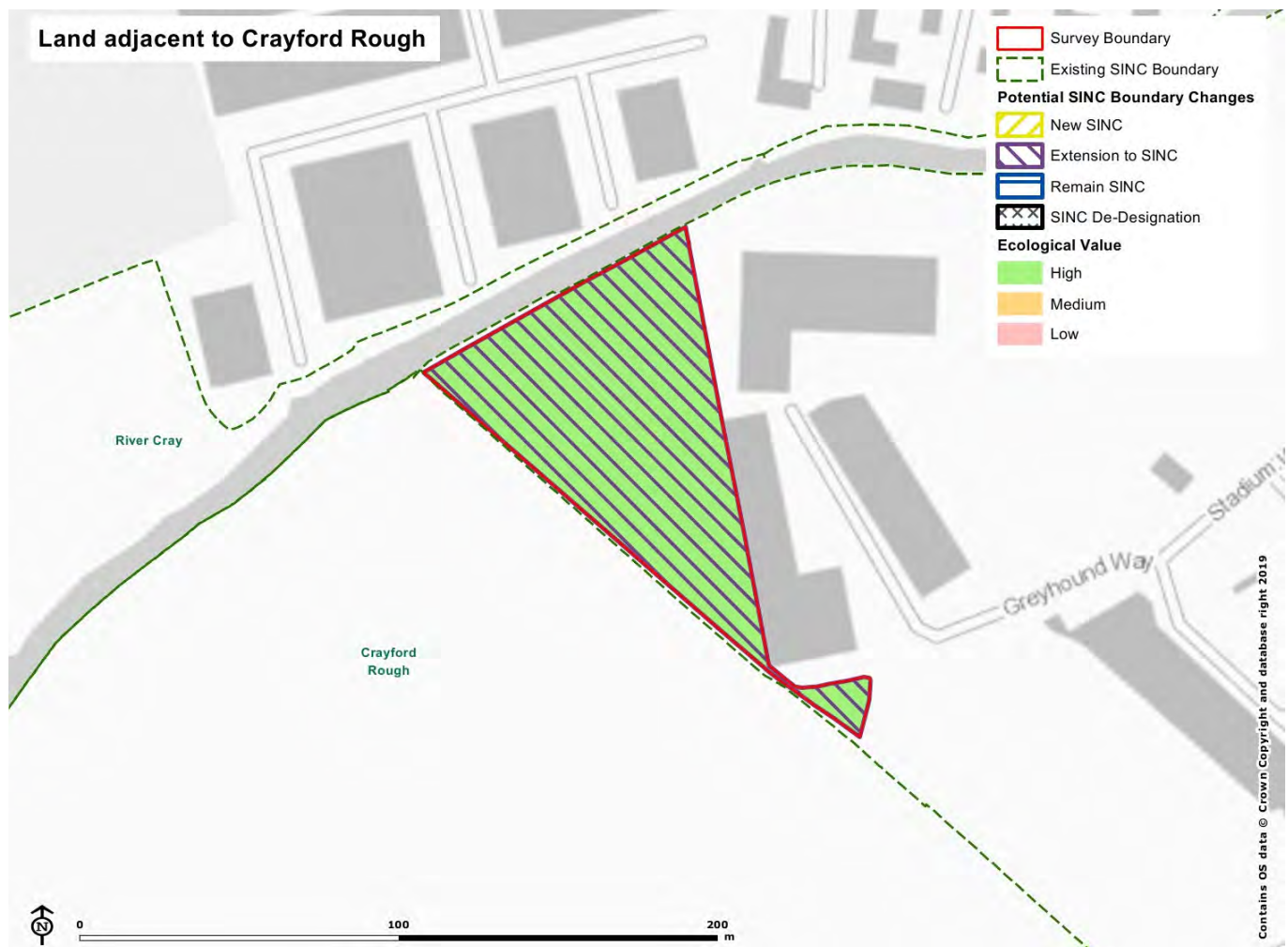
Habitats on site are similar to those of the adjacent Crayford Rough Metropolitan SINC and likely contribute towards the functionality and favourable status of this site. Essentially the site forms an ecological continuation of the SINC and habitats on site are likely to support populations of notable plant species, birds and reptiles.

Ecological Constraints and Opportunities

The site supports the following high value habitats, shown in green:

- A mosaic of species-rich semi improved grassland, dense scrub and scattered scrub with the potential to support notable plant communities (including orchids and yellow vetchling), reptiles, bats and notable bird species (including yellowhammer and cuckoo).

It should be noted that the diverse botanical communities found within the site are at risk being lost to scrub encroachment in the absence of management. Appropriate management of these habitats would limit scrub succession, in accordance with the management of the wider Crayford Rough Metropolitan SINC.



Stoneham Park

Site information

Site ID	04	SINC ID	N/A
Grid Ref	TQ 52080 75720	Grade	N/A
Area (Ha)	2.34	SINC Name	N/A
Access	Public.	SINC Description	N/A
Ownership	Council.		
Habitats	Amenity grassland, dense scrub, scattered scrub.		
Summary	A large area of amenity grassland primarily used for dog walking and general recreation. Dense scrub along the east boundary provides suitable habitat for widespread and common bird and invertebrate species.		

The site was considered for open space audit within the developing Bexley Green Infrastructure Study as open space site 270.



Survey

Surveyor	Mungo Nash	Date	19/09/2019	Weather	Fine.
Level of Use	High.	Maintenance and Management	Regular mowing.		

Stoneham Park

Threats and Disturbances

- Redevelopment Invasives Erosion Vandalism Litter
 Dog Fouling Flytipping

Comments

Potential Enhancements

- Mowing Regime Meadow Creation Wetland Creation Tree Planting
 Education Active Tree Management Loggery Wildlife Friendly Planting

Comments

Interest

- Fish Amphibian Reptile Higher Plant Fungi
 Bird Bryophyte Mammal Lichen

Comments

SINC Survey Criteria

Representation

The site comprises majority amenity grassland which is frequently mown and of low ecological value. Habitats on site are common and widespread across the borough and the site does not support notable examples of these.

Habitat Rarity

The site does not support habitats of principle importance.

Species Rarity

The habitats present are not suitable to support notable species.

Habitat Richness

The site includes amenity grassland and dense scrub habitats only. This does not represent a rich diversity of habitats.

Species Richness

Dense scrub habitat along the east of the site was noted to be species rich.

Size

The site is 2.34ha which is a notable area of land within the borough.

Important Populations of Species

Habitats on site are not suitable in their extent of quality to support important populations of species.

Ancient Character

This criteria is not relevant to the site.

Recreatability

Habitats on site are common, widespread and easily created.

Typical Urban Character

This criteria is not relevant to the site.

Stoneham Park

Cultural or Historic Character

This criteria is not relevant to the site.

Geographic Position

The site is bound by Perry Street Farm to the west and dense urban development to the north, east and south.

Access

The site currently supports full public access.

Use

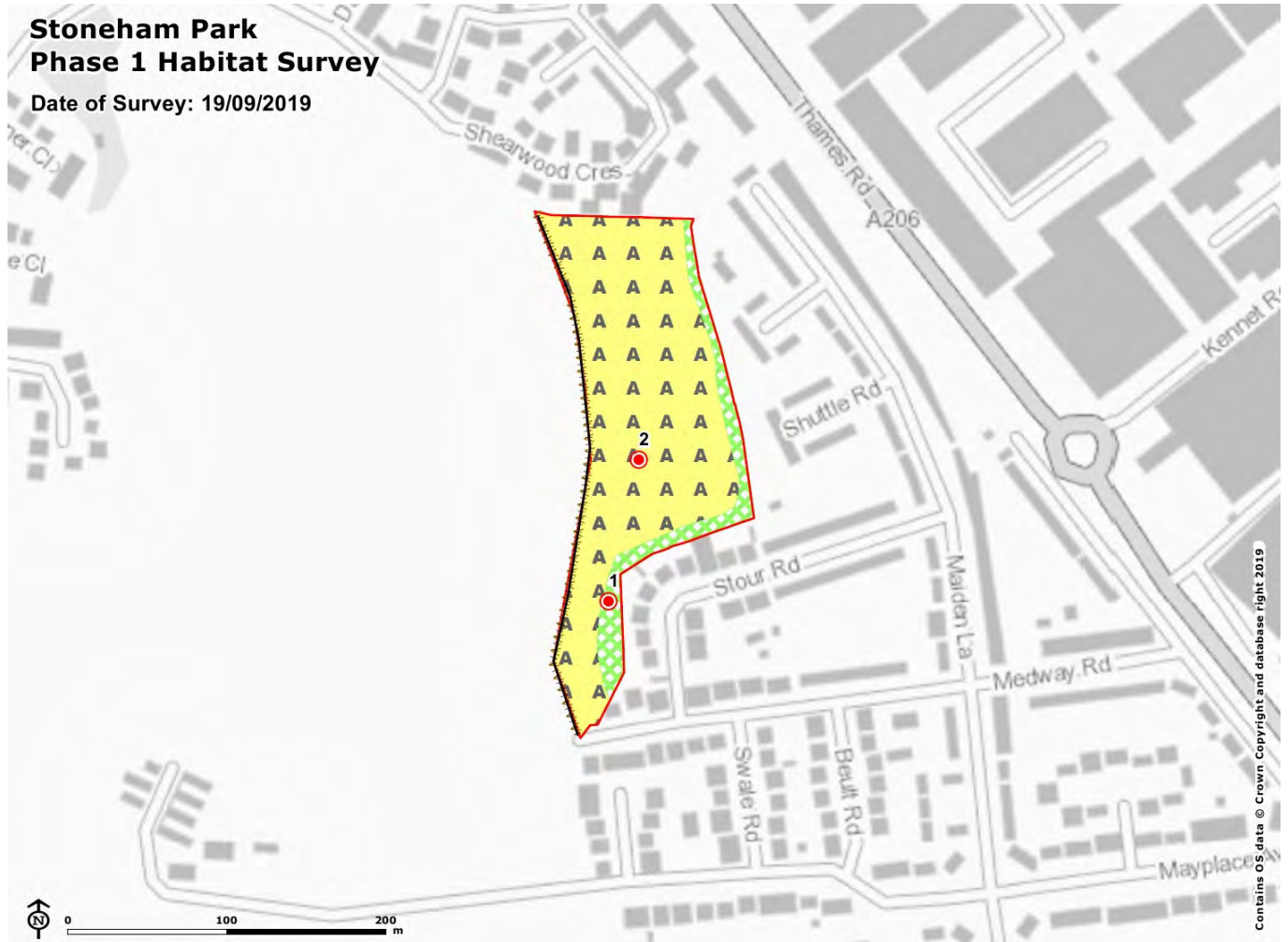
The site is used by dog walkers and for its amenity value. Use of the site is likely limited to residents in the vicinity of the park and is of limited value to residents of the wider borough.

Potential

There is potential to increase ecological connectivity across the west boundary of the site through the planting of a species-rich hedgerow with trees.

Aesthetic Appeal

The site provides good views across the open greenspace of the adjacent Perry Street Farm SINC. The site itself has limited aesthetic appeal, primarily limited to residents whose gardens back onto the dense scrub habitat bordering the west of the site.



Survey Area

Target Notes

Phase 1 Habitat and Percentage of Total Survey Area

A2.1 Scrub (dense/continuous) 14%

J1.2 Amenity Grassland 86%

Phase 1 Linear Feature

J2.2.1 Defunct hedge (native species-rich)

J2.4 Fence

Stoneham Park

Target Notes

TN1: Dense scrub bordering gardens. Frequent cherry *Prunus avium* and elder *Sambucus nigra*, occasional English elm *Ulmus minor* var. *vulgaris* and sycamore *Acer pseudoplatanus*. Rare hazel *Corylus avellana* and Russian vine *Fallopia baldschuanica*. There was locally dominant *Rubus fruticosus* agg., and locally dominant ornamental *Rhus* sp.

TN2: Herb rich poor-semi improved grassland with abundant yarrow *Achillea millefolium* and ribwort plantain *Plantago lanceolata*.

Site Photos

Recommendations

SINC Conclusion

The site is not considered to be of SINC quality.

Assessment found the site supported common and widespread habitats. However, it is recognised that the site holds some value for local residents in the close vicinity of the site. Inclusion of the site with the adjoining Perry Street Farm SINC would not benefit the status of the adjoining SINC, which supports a richer assemblage of habitats and species.

Ecological Constraints and Opportunities

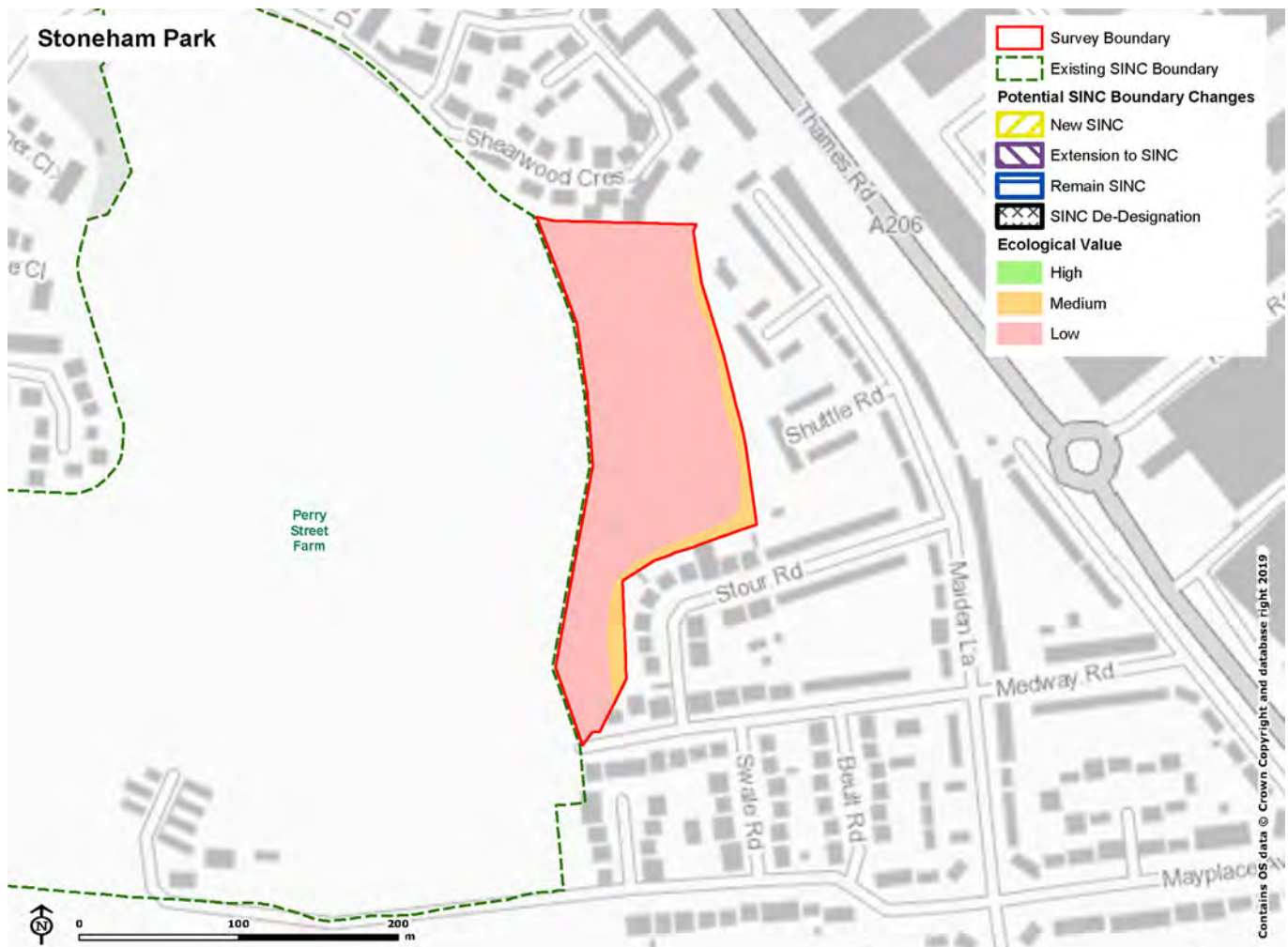
The site supported the following habitats of medium value (shown as orange):

- Species-rich dense scrub habitats along the eastern boundary of the site which provides opportunities for common and widespread birds, commuting bats and hedgehogs.

The remaining habitats within the site were of low value (shown in red), comprising amenity grassland affording limited opportunities for wildlife.

There is potential to increase ecological connectivity across the west boundary of the site through the planting of a species-rich hedgerow with trees. This will increase opportunities for wildlife commuting through the site, including hedgehogs and bats.

Grassland on site was noted as herb rich and a relaxation of the current mowing regime would potentially provide invertebrates with additional ecological opportunities.



Land at Tile Kiln Ln

Site information

Site ID	05a	SINC ID	N/A
Grid Ref	TQ 50430 72854	Grade	N/A
Area (Ha)	6.38	SINC Name	N/A
Access	Unknown.	SINC Description	N/A
Ownership	Council.		
Habitats	Arable land, tall ruderal, tree line.		
Summary	A large area of agricultural land bound by woodland and treelines. The land is designated as Green Belt.		
	The site was not considered for open space audit within the developing Bexley Green Infrastructure Study.		



Survey

Surveyor	Dara Dunlop.	Date	03/09/2019	Weather	Fine.
Level of Use	Moderate.	Maintenance and Management	Agricultural.		

Land at Tile Kiln Ln

Threats and Disturbances

- Redevelopment Invasives Erosion Vandalism Litter
- Dog Fouling Flytipping

Comments

Potential Enhancements

- Mowing Regime Meadow Creation Wetland Creation Tree Planting
- Education Active Tree Management Loggery Wildlife Friendly Planting

Comments

Hedgerow planting and biodiverse field margins with relaxed management.

Interest

- Fish Amphibian Reptile Higher Plant Fungi
- Bird Bryophyte Mammal Lichen

Comments

SINC Survey Criteria

Representation

The majority of habitat on site was arable, which is common, widespread and of low ecological value. Typical features of arable land which increase the ecological value (including field margins, water courses or species-rich hedgerows with trees) were not present. However, the site was bound by woodland and treelines, which provided some additional ecological interest. Despite this, the site was not considered to be a notable example of arable land of benefit for nature conservation.

Habitat Rarity

The site does not support arable habitats of principle importance, such as arable field margins.

Species Rarity

The site itself likely does not support notable assemblages of species, however woodland edge habitat at the perimeter of the site may provide opportunities for stag beetle.

The dark corridor provided through woodland edge habitat is suitable to support commuting bats.

Habitat Richness

The site is predominantly arable agricultural land, treelines and species poor tall ruderal only. This does not represent a rich diversity of habitats.

Species Richness

The site comprises majority agricultural land of limited potential to support a diverse range of species.

Size

The site is 6.38ha which is a notable area of land within the borough, with potential to support a wide range of habitats.

Important Populations of Species

Habitats on site are of low ecological value and are unlikely to support important populations.

Ancient Character

This criteria is not relevant to the site.

Recreatability

This criteria is not relevant to the site.

Typical Urban Character

This criteria is not relevant to the site.

Cultural or Historic Character

This criteria is not relevant to the site.

Geographic Position

The site is situated alongside other connected areas of large open space (5b, 5c and 5cd). These are all located in the vicinity of Normans Wood SINC.

Access

The landowner allows public use of a permissive path around the periphery of the site.

Use

The site is currently in use as arable land and is leased by the Council. It is likely to be used by local residents for dog walking.

Potential

The site comprises a large area of land of low ecological value and provides opportunity for ecological gains through change of management, including hedge planting and establishment of field margins.

Aesthetic Appeal

The large open space offers far reaching views and has aesthetic value to local residents. However, due to the agricultural use of the land and the restricted access, this appeal is limited.



- Survey Area
- Target Notes

Phase 1 Habitat and Percentage of Total Survey Area

- A3.1 Broadleaved scattered trees 7%
- B6 Poor semi-improved grassland 18%
- C3.1 Other tall herb and fern (ruderal) 12%
- J1.1 Arable and B2.2 Neutral grassland (semi-improved) 64%

Land at Tile Kiln Ln

Target Notes

TN1: Arable crop, corn.

Site Photos



Recommendations

SINC Conclusion

The site is not considered to be of SINC quality.

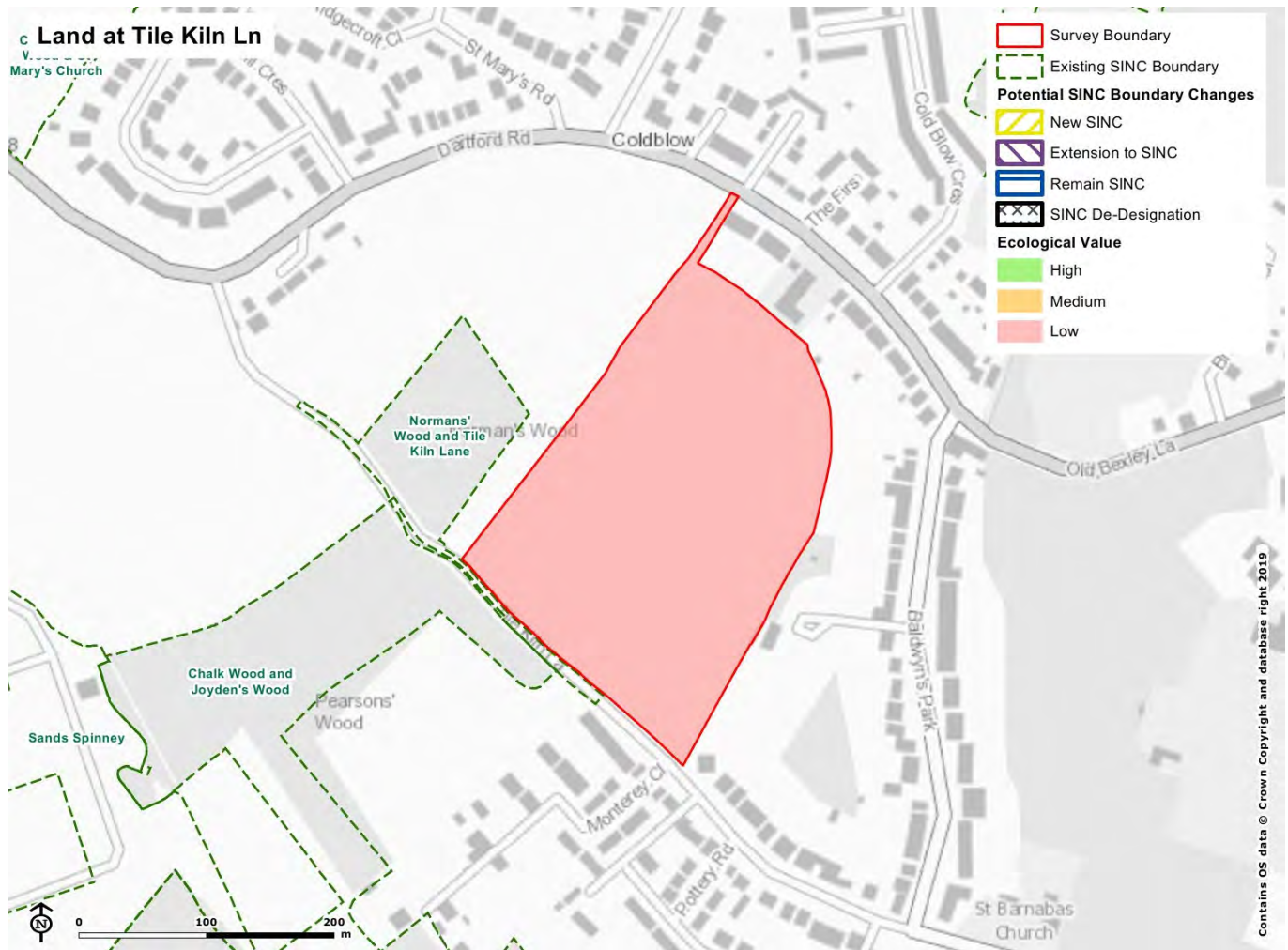
It is recognised the site is valued by local residents for its aesthetic appeal. However, despite being notable in size, the site is of limited ecological value to the wider borough and comprises highly disturbed agricultural habitats.

Ecological Constraints and Opportunities

Arable habitats on site were of low ecological value (shown as red) and unsuitable to support notable species.

Treelines at the periphery of the site may be of importance to wildlife (including bats, badger and hedgehog) commuting through the landscape. However, these were not included within the site boundary.

The site supports arable land which has potential to be managed for the benefit of wildlife. There is potential for species rich hedge planting and development of species rich field margins around the site periphery. These habitats are high value habitats of principle importance and are of value to bats, birds of prey, badgers and hedgehogs.



Land at Dartford Rd

Site information

Site ID	05b	SINC ID	N/A
Grid Ref	TQ 50363 73036	Grade	N/A
Area (Ha)	3.75	SINC Name	N/A
Access	Paid admission.	SINC Description	N/A
Ownership	Private.		
Habitats	Standing water, marginal vegetation, poor semi-improved grassland, dense scrub.		
Summary	Recently created fishing lake which supports marginal reedbed habitat of value to invertebrates and wetland birds. The lake is surrounded by scattered mature trees including English oak , ash and willow species.		
	The site was considered for open space audit within the developing Bexley Green Infrastructure Study as open space site 239.		



Survey

Surveyor	Dara Dunlop.	Date	03/09/2019	Weather	Fine.
Level of Use	High.	Maintenance and Management	Active fishery.		

Land at Dartford Rd

Threats and Disturbances

- Redevelopment Invasives Erosion Vandalism Litter
- Dog Fouling Flytipping

Comments

Potential Enhancements

- Mowing Regime Meadow Creation Wetland Creation Tree Planting
- Education Active Tree Management Loggery Wildlife Friendly Planting

Comments

Interest

- Fish Amphibian Reptile Higher Plant Fungi
- Bird Bryophyte Mammal Lichen

Comments

SINC Survey Criteria

Representation

A large proportion of the site comprised standing water habitat, known as 'Cypry Angel Pool'. The pool was created in 2017 as a fishing lake. The lake supports fragmented stands of marginal vegetation, including reedbed, of high ecological value and a habitat of principle importance. Open water habitat is scarce within the borough and due to the size of the habitat it is considered a notable example.

Habitat in the north and east of the site were common, widespread and species-poor examples, the site is not considered notable within the borough.

Habitat Rarity

The site supports pond and reedbed habitat of principle importance.

Species Rarity

Open waterbody habitats on site are recently created. However, there is potential for these habitats to support notable species (the likelihood of which will increase as habitat matures), including;

- Foraging bats;
- Freshwater invertebrates;
- Wetland birds; and
- Amphibians and reptiles.

There were unlit tree lines at the periphery of the site suitable to support wildlife commuting through the site, including bats.

Habitat Richness

The site includes a rich diversity of habitats including open water habitats, marginal vegetation, tall ruderal, scattered scrub and treelines.

Species Richness

The diversity of habitats and ecological niche likely supports a rich range of species, including common and widespread birds, invertebrates and amphibians and reptiles.

Size

The site is 3.75ha and supports rich combination of habitats, including large areas of open water habitats of high

ecological value (0.61ha).

Important Populations of Species

The assessment did not identify any important populations of species currently using the site.

Ancient Character

This criteria is not relevant to the site.

Recreatability

Habitats on site are relatively easily created with time, however cost and availability of land within the borough for large waterbody creation are limited.

Typical Urban Character

This criteria is not relevant to the site.

Cultural or Historic Character

This criteria is not relevant to the site.

Geographic Position

The site is situated alongside other connected areas of large open space (5a, 5 and 5d). These are located in the vicinity of Normans Wood SINC.

Access

Public access to the site was ticketed (for anglers). There was no Public Right of Way within the site.

Use

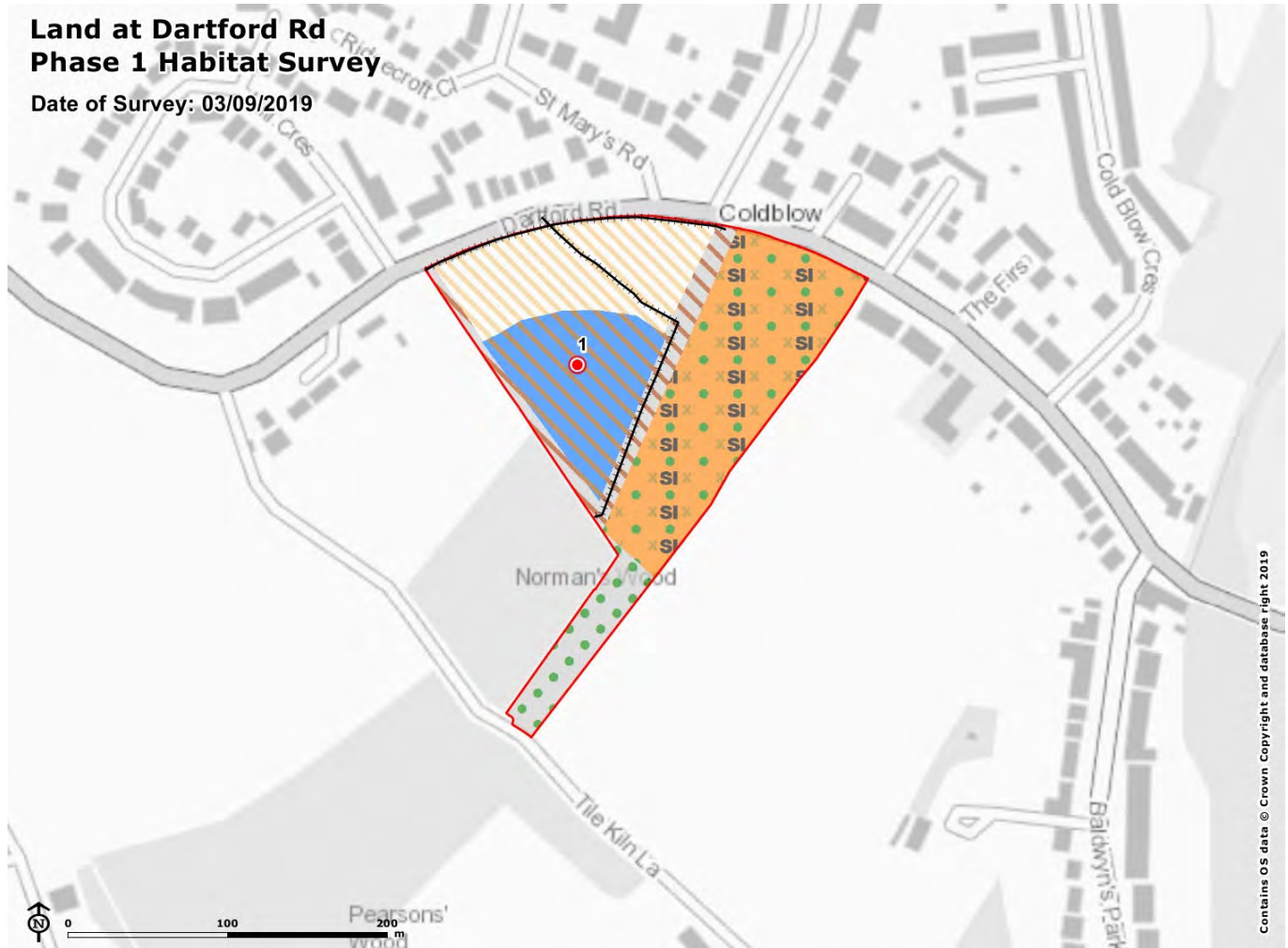
The site is currently in use as a fishing lake and is used by local residents for the enjoyment of nature and recreation.

Potential

It should be noted that open water habitats on site has been recently created, therefore the habitat has yet to reach its full ecological potential. Due to the diversity of habitats on site and the proximity to high value habitats within the adjacent SINC the site has potential to be managed for nature conservation and for its ecological value to increase in the future. Examples of beneficial management include additional woodland planting, control of invasive species along the waterbody edge and additional planting of marginal vegetation.

Aesthetic Appeal

The site provides good aesthetic appeal to visitors through open water and natural green space, which will likely improve as the created habitats on site mature.



Survey Area

Target Notes

Phase 1 Habitat and Percentage of Total Survey Area

- B2.2 Neutral grassland (semi-improved) and A3.1 Broadleaved scattered trees 39%
- C3.1 Other tall herb and fern (ruderal) 24%
- G1 Standing water and C3.1 Other tall herb and fern (ruderal) 20%
- HS Hard standing and A3.1 Broadleaved scattered trees 8%
- HS Hard standing and C3.1 Other tall herb and fern (ruderal) 9%

Phase 1 Linear Feature

J2.4 Fence

Land at Dartford Rd

Target Notes

TN1: Fishing pond with marginal common reed *Phragmites australis* vegetation. Scattered trees including mature oak *Quercus* sp. around lake boundary.

Site Photos



Recommendations

SINC Conclusion

It is considered that open water habitat and lake side vegetation to the north is of Borough Grade II SINC quality and is suitable for inclusion into the adjoining Normans' Wood and Tile Kiln Lane SINC (shown as purple hatching on accompanying mapping). Due to the comparatively reduced ecological value, land to the east does not merit inclusion into the SINC designation in its current condition.

Despite its recent creation, habitats on site are of notable ecological value which will likely increase as the habitats mature. The site is a good example of pond habitat which is scarce within the borough, and includes marginal reedbed, a habitat of principle importance. The site also provides amenity and recreational facilities, although it should be noted that these are restricted due to ticketed entry.

Habitat to the east of the site is species poor tall ruderal and scattered / dense scrub. This habitat is widespread and common within the borough, and is of relatively lower value than the wetland habitat to the west.

Ecological Constraints and Opportunities

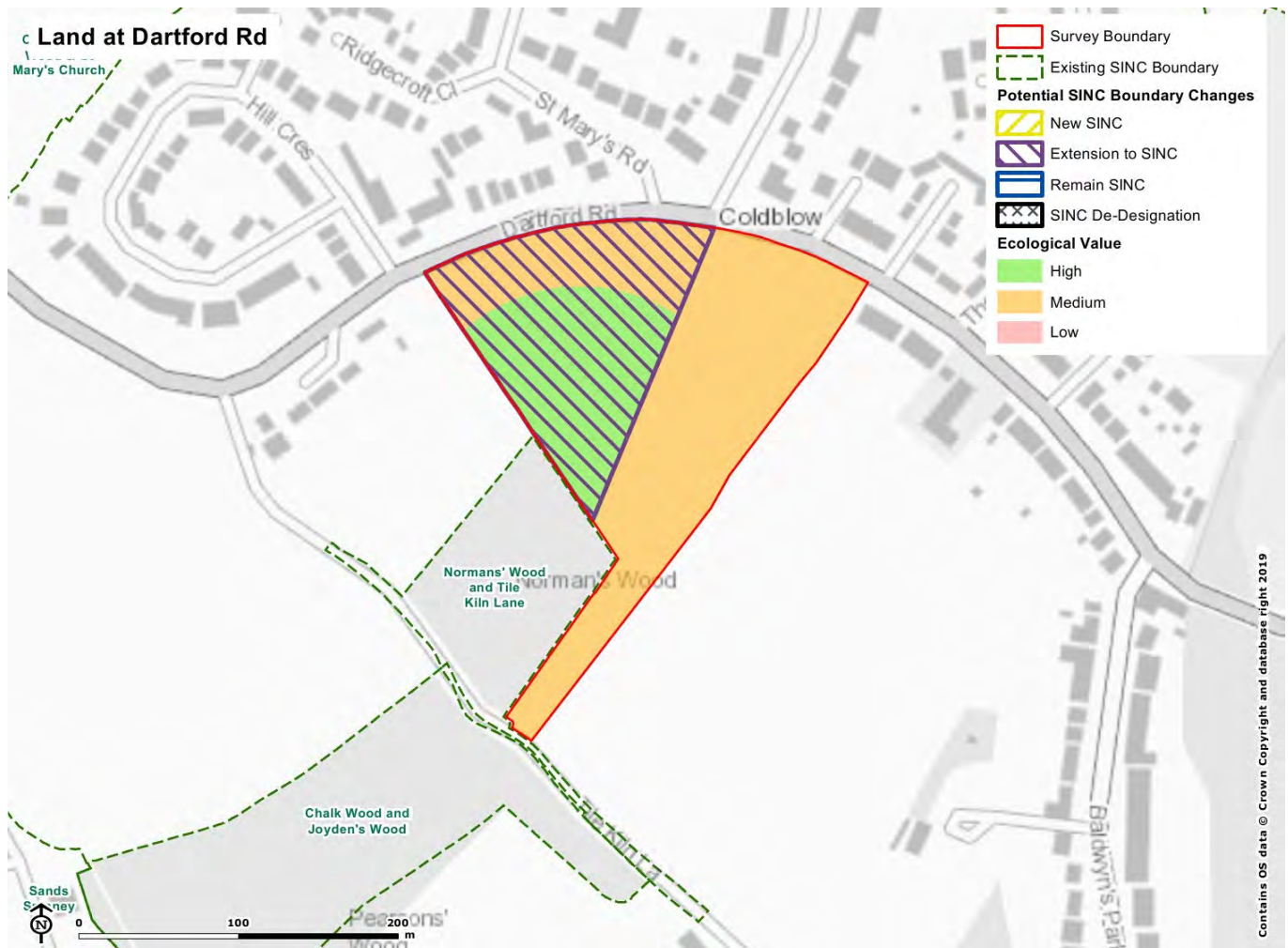
The site supported the following high value habitats (shown in green):

- Pond habitat suitable to support birds (including water fowl and heron), notable freshwater invertebrates (including dragonfly), amphibians (including great crested newts, toads and frogs), fish and foraging bats; and
- Marginal reedbed habitats suitable to support waterfowl and freshwater invertebrates.

The site supported the following medium value habitats (shown in orange):

- Mosaic of poor semi-improved grassland and dense scrub which is suitable to support common and widespread birds, reptiles and amphibians in their terrestrial stage.

There is potential for areas of medium ecological value to deliver considerable ecological gain through integration with the wetland, appropriate scrub management and/or additional woodland planting. These measures may result in an increase in species and habitat diversity across the site.



Land between Dartford Rd and Tile Kiln Ln

Site information

Site ID	05c	SINC ID	N/A
Grid Ref	TQ 50220 72968	Grade	N/A
Area (Ha)	1.28	SINC Name	N/A
Access	None.	SINC Description	N/A
Ownership	Private.		
Habitats	Poor semi-improved neutral grassland, scattered trees, ornamental planting, amenity grassland.		
Summary	Privately owned grassland bordering woodland. Grassland was subject to relaxed management resulting in a structurally diverse sward.		
	The site was not considered for open space audit within the developing Bexley Green Infrastructure Study.		



Survey

Surveyor	Dara Dunlop.	Date	03/09/2019	Weather	Fine.
Level of Use	Low.	Maintenance and Management	Annual mowing.		

Land between Dartford Rd and Tile Kiln Ln

Threats and Disturbances

- Redevelopment Invasives Erosion Vandalism Litter
- Dog Fouling Flytipping

Comments

Potential Enhancements

- Mowing Regime Meadow Creation Wetland Creation Tree Planting
- Education Active Tree Management Loggery Wildlife Friendly Planting

Comments

Interest

- Fish Amphibian Reptile Higher Plant Fungi
- Bird Bryophyte Mammal Lichen

Comments

SINC Survey Criteria

Representation

Grassland was noted as species poor and is not considered a notable example within the borough.

Habitat Rarity

The site does not support habitats of principle importance.

Species Rarity

No notable species are likely to occur within the site.

Habitat Richness

The site includes poor semi-improved grassland and tree line habitats only, which does not represent a rich diversity in habitats.

Species Richness

The site has limited ecological potential, and likely does not support a diverse range of species.

Size

The site is 1.28ha which is a notable area of land within the borough and provides a buffer between the adjacent SINC and the road to the north.

Important Populations of Species

Habitats on site have limited potential to support important populations of species.

Ancient Character

This criteria is not relevant to the site.

Recreatability

Habitats on site are common, widespread and easily created.

Typical Urban Character

This criteria is not relevant to the site.

Land between Dartford Rd and Tile Kiln Ln

Cultural or Historic Character

This criteria is not relevant to the site.

Geographic Position

The site is situated alongside other connected areas of large open space (5a, 5b and 5d). These are located in the vicinity of Normans Wood SINC.

Access

The site had a Public Right of Way along the eastern edge.

Use

The site is privately owned and has no public use.

Potential

There is potential for ecological enhancements, including relaxed mowing regimes /meadow management and seeding to increase the species diversity of grassland habitats on site.

Aesthetic Appeal

The site has aesthetic appeal and is surrounded by aesthetically valued habitats, including woodland and treelines.



Survey Area

Target Notes

Phase 1 Habitat and Percentage of Total Survey Area

- HS Hard standing and B6 Poor semi-improved grassland 84%
- HS Hard standing and J1.2 Amenity grassland 16%

Phase 1 Linear Feature

- J2.1.2 Intact hedge (species-poor)
- TL Tree line

Land between Dartford Rd and Tile Kiln Ln

Target Notes

TN1: Recently mown poor-semi improved grassland. Species unable to be identified due to recent mowing and seasonal constraints. Thick thatch.

TN2: Private gardens comprising amenity grassland with ornamental trees.

Site Photos

Recommendations

SINC Conclusion

The site is not considered to be of SINC quality.

The site comprises entirely of poor-semi improved grassland adjacent to woodland and wetland habitats. Grassland habitats were noted as species poor and did not represent a good example within the borough. The site is aesthetically pleasing however has limited access and is currently managed by the land owner for private use.

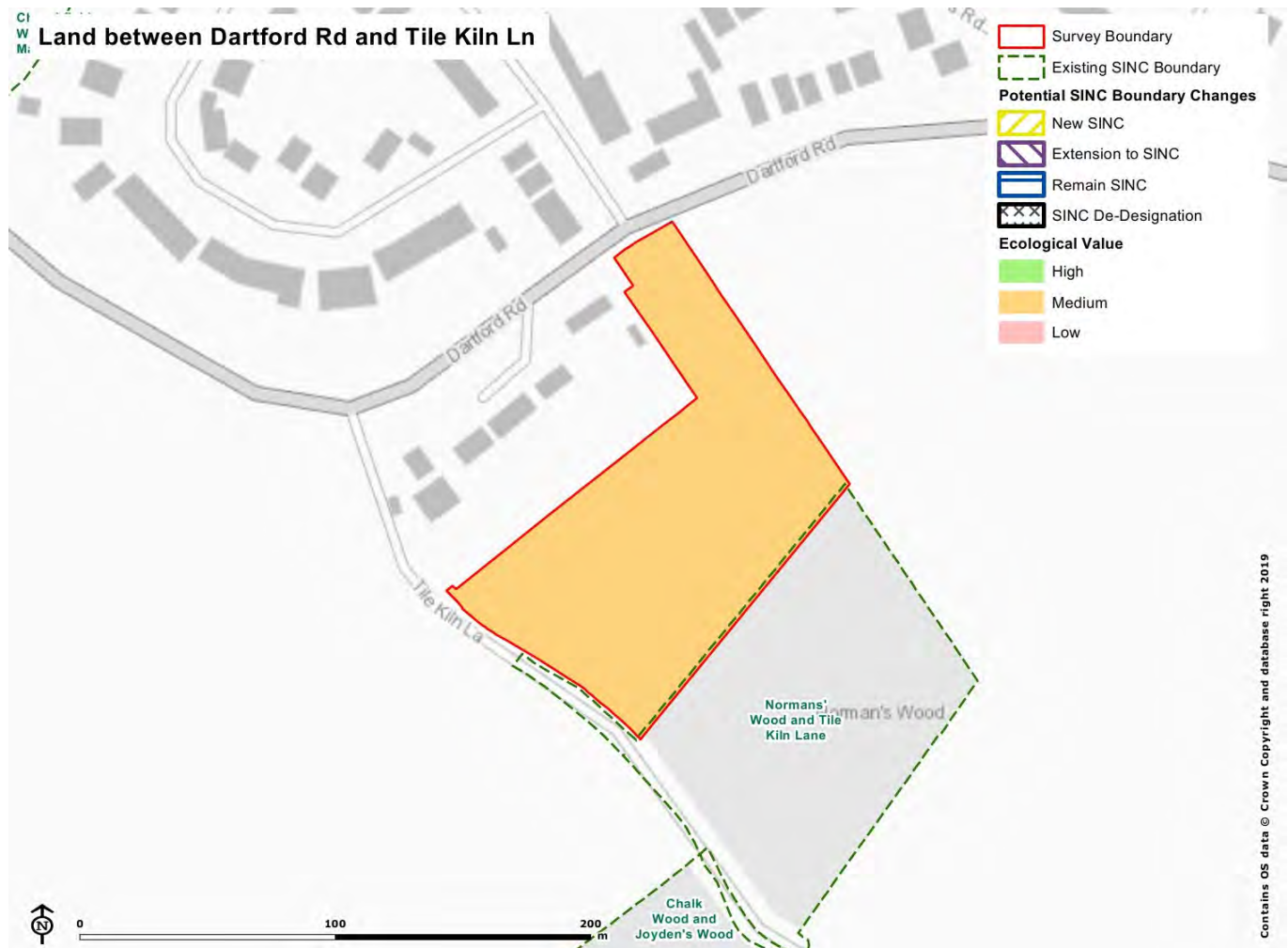
Ecological Constraints and Opportunities

The site comprised habitats of medium value (shown in orange), outlined below:

- Structurally diverse poor semi-improved grassland which provided opportunities for reptiles (in particular grass snake and slow worm); and
- Scattered garden trees and amenity grassland (to the south west) which provided opportunities for common and widespread birds.

Adjacent periphery habitats are of high value and are suitable to support wildlife commuting across the landscape including bats, badgers and hedgehogs. However these are outside of the site boundary.

There is potential for ecological enhancements, including additional wildflower seeding, a change in current meadow management (currently annual) and additional tree or hedgerow planting. Changes to management may result in an increase in species diversity.



Land South of Vicarage Rd and Tile Kiln Ln

Site information

Site ID	05d	SINC ID	N/A
Grid Ref	TQ 50027 72889	Grade	N/A
Area (Ha)	8.92	SINC Name	N/A
Access	Public Right of Way.	SINC Description	N/A
Ownership	Unknown.		

Habitats Poor semi-improved grassland, scattered scrub.

Summary Heavily grazed sandy soiled species-poor grassland, associated with nearby stables. The site is bound by woodland to the east. The site was in poor condition and has limited ecological value in its current state.

The site was not considered for open space audit within the developing Bexley Green Infrastructure Study.



Survey

Surveyor	Dara Dunlop.	Date	03/09/2019	Weather	Fine.
Level of Use	High.	Maintenance and Management	Grazed.		

Land South of Vicarage Rd and Tile Kiln Ln

Threats and Disturbances

- Redevelopment Invasives Erosion Vandalism Litter
- Dog Fouling Flytipping

Comments

Potential Enhancements

- Mowing Regime Meadow Creation Wetland Creation Tree Planting
- Education Active Tree Management Loggery Wildlife Friendly Planting

Comments

Interest

- Fish Amphibian Reptile Higher Plant Fungi
- Bird Bryophyte Mammal Lichen

Comments

SINC Survey Criteria

Representation

Habitats on site are intensively grazed, species poor and are not considered a notable example within the borough.

Habitat Rarity

The site does not support habitats of principle importance.

Species Rarity

Habitats on site have the potential to support the following notable species:

- Bluebell along the woodland edge; and
- Stag beetle, which is a deadwood specialist and potentially present along the woodland edge habitat.

Edge habitats at the periphery of the site have potential to support commuting wildlife, including hedgehogs, badgers and bats.

Habitat Richness

Habitats on site comprised poor semi-improved neutral grassland and scattered scrub habitats only. This does not represent a rich diversity of habitats.

Species Richness

The site does not support a rich diversity of species.

Size

The site formed a notable large area of open space totalling 8.92ha.

Important Populations of Species

Habitat on site is unsuitable to support any important populations of species.

Ancient Character

This criteria is not relevant to the site.

Recreatibility

Grassland habitats on site are easily created.

Typical Urban Character

This criteria is not relevant to the site.

Cultural or Historic Character

The site may have historically been used as grazing pasture, which is of some cultural importance.

Geographic Position

The site is situated alongside other connected areas of large open space (5a, 5b and 5c). These are located in the vicinity of Normans Wood SINC.

Access

A public footpath runs through the site leading up to Norman's Wood SINC. The footpath is fenced off from pasture land.

Horses graze the majority of habitat on site, reducing suitability for public access.

Use

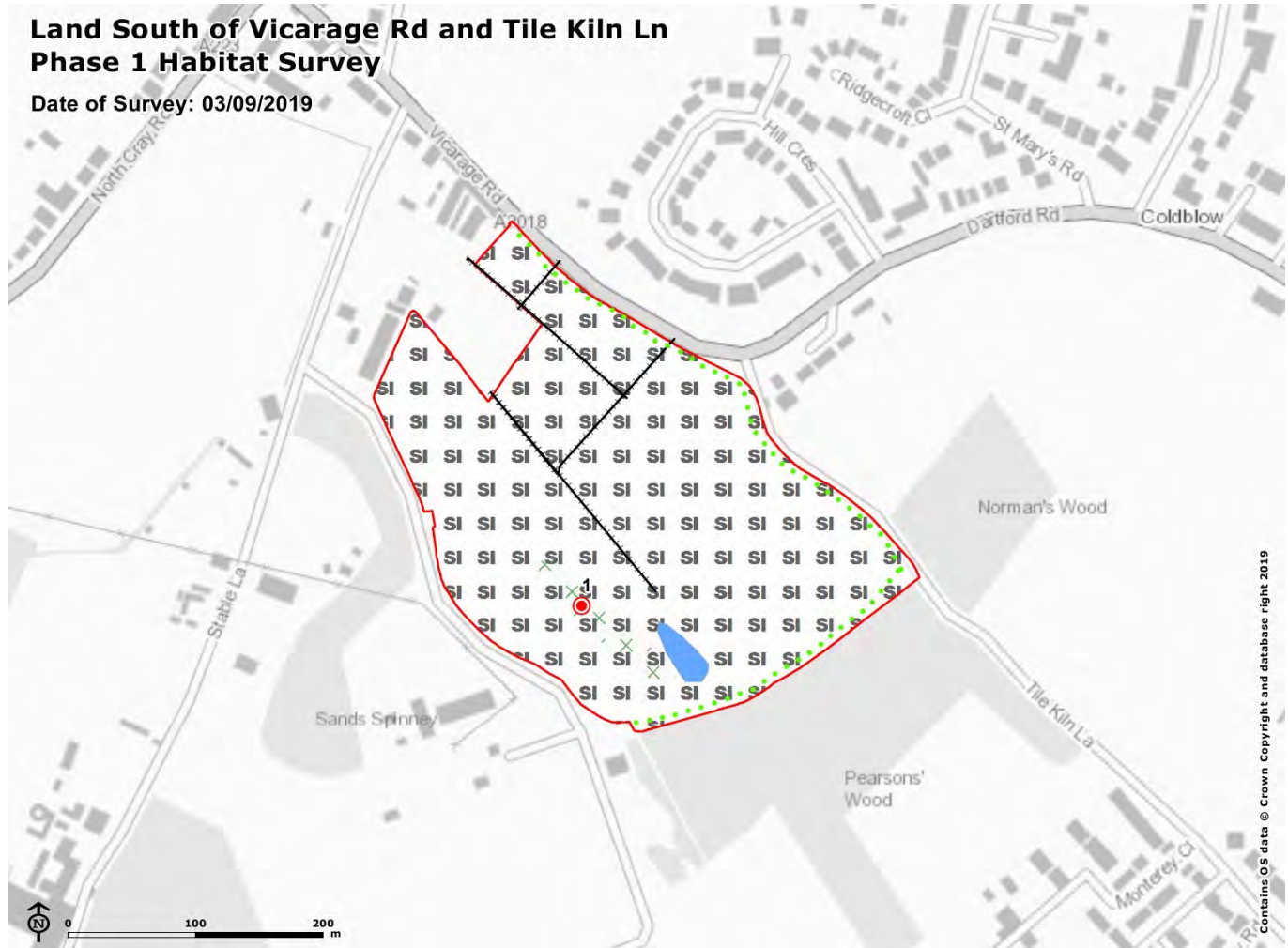
The site is in use as a grazing pasture for Bexley Stables which adjoins the north west of the site.

Potential

The soil supported a sandy nutrient poor substrate, an ideal candidate for creation of species-rich grassland.

Aesthetic Appeal

The site had an elevated position and provides good views over a sizeable area of green space. These views are likely valued by local residents, given its amenity value and dog walking use.



Contains OS data © Crown Copyright and database right 2019

Survey Area

Target Notes

Phase 1 Habitat and Percentage of Total Survey Area

B6 Poor semi-improved grassland 96%

B6 Poor semi-improved grassland and A2.2 Scrub (scattered) 3%

G1 Standing water 1%

Phase 1 Linear Feature

J2.4 Fence

TL Tree line

Land South of Vicarage Rd and Tile Kiln Ln

Target Notes

TN1: Hill with scattered hawthorn *Crataegus monogyna* D scrub on top.

Site Photos

Recommendations

SINC Conclusion

The site is not considered to be of SINC quality.

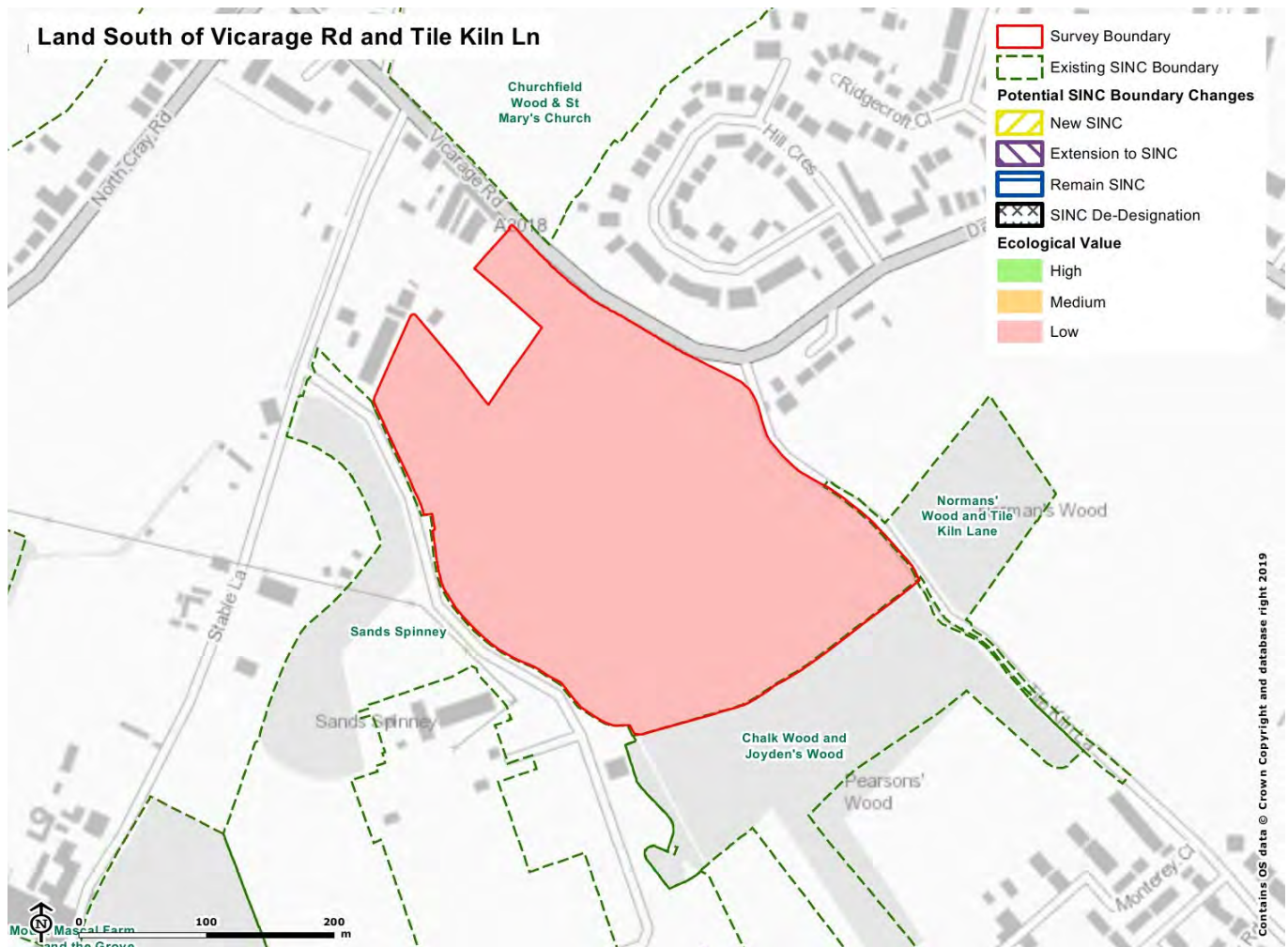
The site is intensively grazed, is of low ecological value and supports a limited range of habitats and species. However, it is accepted the site provides a large area of open space and attractive views across the borough, which are likely valued highly by users.

Ecological Constraints and Opportunities

Grassland is intensively grazed and comprises habitats of low ecological value (shown in red), providing limited opportunities for wildlife.

However, treeline and woodland edge habitat at the periphery of the site offers opportunities for wildlife (including bats, badgers and hedgehogs) commuting through the landscape. These habitats are outside of the site boundary, however are relevant to the site.

The site is a suitable candidate for targeted biodiversity improvements including the creation of species rich grassland, subject to additional scoping. The proximity of the site to high value habitats such as Norman's Wood and the newly created 'Cyry Angels Pool' increases the ecological potential of created habitats, as the addition of species-rich grasslands would provide an increased habitat and species richness within the local area.



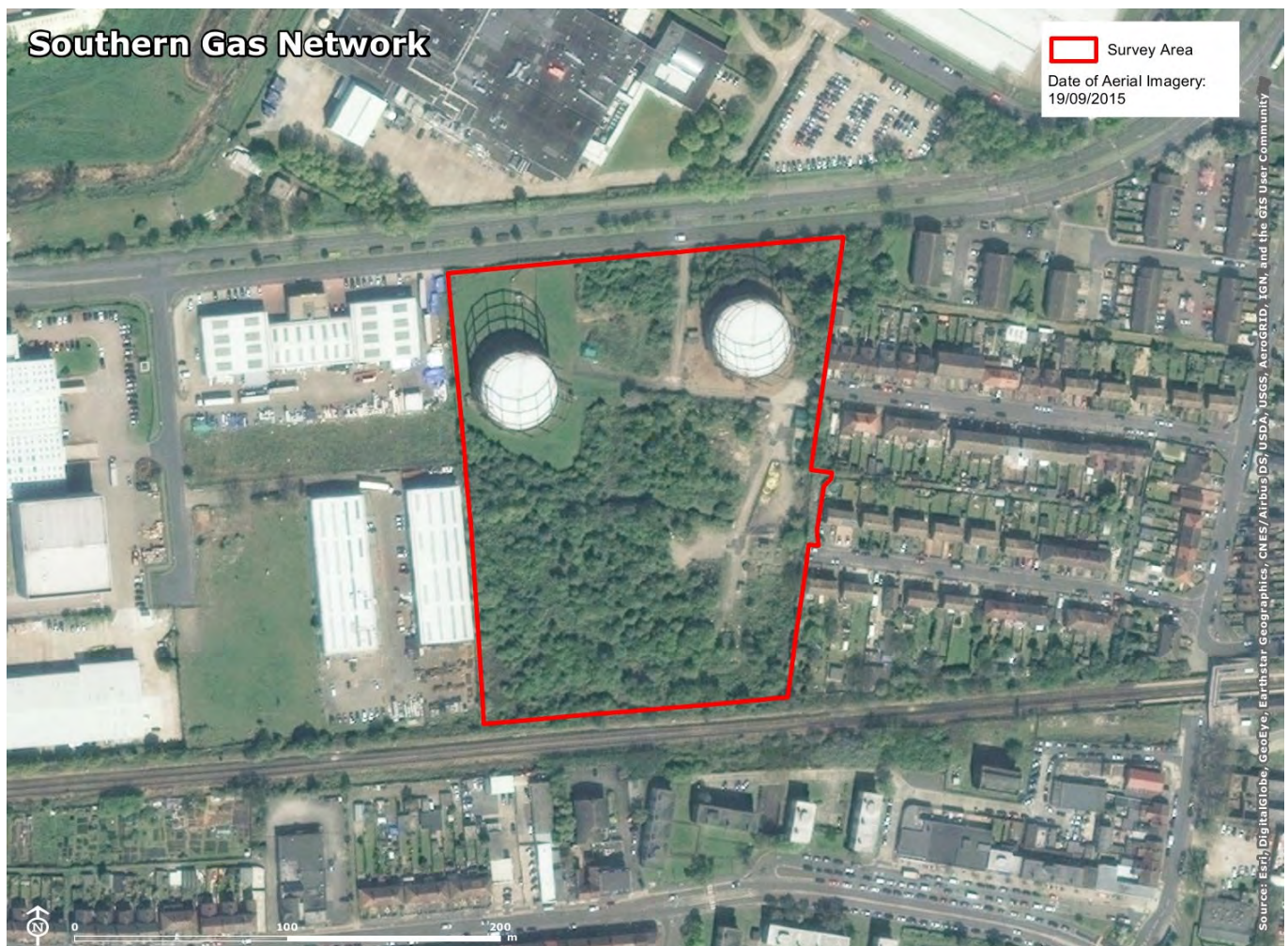
Southern Gas Network **Belvedere Holders Station**

Site information

Site ID	06	SINC ID	N/A
Grid Ref	TQ 49238 79315	Grade	N/A
Area (Ha)	3.51	SINC Name	N/A
Access	None.	SINC Description	N/A
Ownership	Private.		
Habitats	Broad leaved woodland, wet ditch, tall ruderal, semi-improved neutral grassland, buildings, scattered scrub, dense scrub, ephemeral/short perennial, hardstanding.		

Summary Former gas works supporting a wide range of valuable habitats of value to a range of important birds, invertebrates and plants. The site contributes the 'Belvedere rail green wildlife corridor' and comprises a notable ecological stepping stone for species using this railside green link.

The site was not considered for open space audit within the developing Bexley Green Infrastructure Study.



Survey

Surveyor	Mungo Nash	Date	16/09/2019	Weather	Fine.
Level of Use	None.	Maintenance and Management	Mowing.		

Southern Gas Network **Belvedere Holders Station**

Threats and Disturbances

- Redevelopment Invasives Erosion Vandalism Litter
- Dog Fouling Flytipping

Comments

Potential Enhancements

- Mowing Regime Meadow Creation Wetland Creation Tree Planting
- Education Active Tree Management Loggery Wildlife Friendly Planting

Comments

Interest

- Fish Amphibian Reptile Higher Plant Fungi
- Bird Bryophyte Mammal Lichen

Comments

SINC Survey Criteria

Representation

Woodland to the south was relatively species rich, with good structure and a varied ground flora and represents a notable example of this habitat within the borough.

Open mosaic habitat on previously developed land to the north was limited in size and was subject to successional pressures from dense scrub. This habitat was therefore considered not to represent a notable example within the borough, on account on its limited size and declining condition.

Habitat Rarity

The site supports woodland and open mosaic habitats on previously developed land. These habitats are of principle importance.

Species Rarity

Corky fruited water dropwort , which is notable within the Thames basin was found within the site. Habitats on site were suitable to support notable species, these include;

- Notable woodland bird species, including nesting song thrush;
- Invertebrates; and
- Reptiles including grass snake.

Additionally, the old gas work structures provide a vantage point suitable to support peregrine.

Habitat Richness

The site includes a rich assemblage of habitats, including open mosaic habitat on previously developed land, woodland, wet ditches and dense scrub habitats.

Species Richness

The site supported a wide diversity of habitats and likely supports a rich assemblage of species. Woodland on site was noted as species rich.

Size

The site was 3.51ha which is a notable area of land within the borough capable of supporting a rich diversity of habitats.

Important Populations of Species

Habitats on site are suitable to support important populations of breeding birds.

Ancient Character

This criteria is not deemed relevant to the site.

Recreatability

Woodland habitats on site, however will take time to establish.

Typical Urban Character

The site comprises former gas works, including two large gas holders, juxtaposed with the woodland and dense scrub.

Cultural or Historic Character

This criteria is not deemed relevant to the site.

Geographic Position

The south of the site is bound by the Belvedere rail corridor. The site supports the function of the green corridor, enhancing ecological connectivity through the borough.

Access

The site has no public access.

Use

The site houses a decommissioned gas works and has no current use.

Potential

Habitats on site have potential to be managed for the benefit of nature conservation through continued restricted access.

Aesthetic Appeal

The woodland is noted for its good condition and aesthetic appeal. This is enjoyed by users of the adjacent railway.



Survey Area

Target Notes

Phase 1 Habitat and Percentage of Total Survey Area

- A1.1.1 Broadleaved woodland (semi-natural) 44%
- A2.1 Scrub (dense/continuous) and A3.1 Broadleaved scattered trees 11%
- B2.2 Neutral grassland (semi-improved) 13%
- C3.1 Other tall herb and fern (ruderal) 8%
- C3.2 Other tall herb and fern (non ruderal) and A2.2 Scrub (scattered) 4%
- HS Hard standing and A2.2 Scrub (scattered) 10%
- HS Hard standing and C3.1 Other tall herb and fern (ruderal) 1%
- J1.3 Ephemeral/short perennial 2%
- J3.6 Buildings 7%

Phase 1 Linear Feature

- J2.6 Dry ditch

Target Notes

TN1: Semi-natural broad leaf woodland. Species included willow *Salix* sp. A, hawthorn *Crataegus monogyna* A, holly *Ilex aquifolium* R, dog rose *Rosa canina* R, rowan *Sorbus aucuparia* O, birch *Betula pendula* LD and blackthorn *Prunus spinosa* F. Ground flora included hops *Humulus lupulus* O, common nettle *Urtica dioica* LD, ivy *Hedera helix* LD, *Geranium robertum* R and lesser celandine *Ficaria verna* LD. Woodland clearings were noted with dominant bramble *Rubus fruticosus*.

TN2: Pendulous sedge *Carex pendula* LA and common reed *Phragmites australis* F in wet ditch

TN3: Local occurrence of occasional corky fruited water dropwort *Oenanthe pimpinelloides*

TN4: Poor semi-improved neutral grassland comprising red fescue *Festuca rubra* O, rough meadow grass *Poa trivialis* O, Yorkshire fog *Holcus lanatus* O, annual meadow grass *Poa annua* O, creeping cinquefoil *Potentilla reptans* A, toad flax *Linaria vulgaris* R, red clover *Trifolium pratense* A, ragwort *Jacobaea vulgaris* R, ox tongue *Picris echioides* R

TN5: Dense scrub *Crataegus monogyna* A, hops *Humulus lupulus* R, elder *Sambucus nigra* O and teasel *Dipsacus fullonum* A.

TN6: Localised common reed *Phragmites australis* A on wet inundation. Encroaching bramble *Rubus fruticosus* scrub.

TN7: Open mosaic of bare ground and ephemeral / short perennial on gravel base. Majority bare ground with sparse vegetation. Mugwort *Artemisia* sp. R, fat hen *Chenopodium album* R, mullein *Verbascum* R, *Persicaria* sp R, yellow toad flax *Linaria vulgaris* R, purple toad flax *Linaria purpurea* R, scentless mayweed *Tripleurospermum inodorum* R, narrow leaved ragwort *Senecio inaequidens*, R umbrella liverwort *Marchantia polymorpha* F.

TN8: Localised area of wet inundation. Willow *Salix* A, white poplar *Populus alba* F, creeping cinquefoil A, soft rush *Juncus effusus* A.

TN9: Stand of common reed *Phragmites australis* D.

Site Photos



Recommendations

SINC Conclusion

The site is considered to be of Borough Grade II SINC quality and is suitable for inclusion into a SINC (shown as yellow hatching on the accompanying mapping).

Woodland to the south of the site was noted as species rich, suitable to support a wide assemblage of breeding birds, is a notable example within the borough, and meets the criteria for SINC designation. The site is separated from the nearby Erith Marshes Metropolitan SINC by a major road, which presents an ecological barrier, and is not considered suitable for inclusion into the Erith Marshes Metropolitan SINC. However, given the value provided to the adjacent green corridor of Belvedere rail corridor it should be considered separately as a new SINC.

Habitat to the north of the site, noted for its botanical richness, does not comprise a notable example of open mosaic on formerly developed land by itself due to its small size and limited carrying capacity.

Ecological Constraints and Opportunities

The site supports the following high value habitats (shown in green):

- The woodland to the south supports the function of the green corridor, enhancing ecological connectivity through the borough and provides wildlife (including bats) a dark corridor to commute across the borough. This habitat also is suitable to support notable populations of breeding birds.

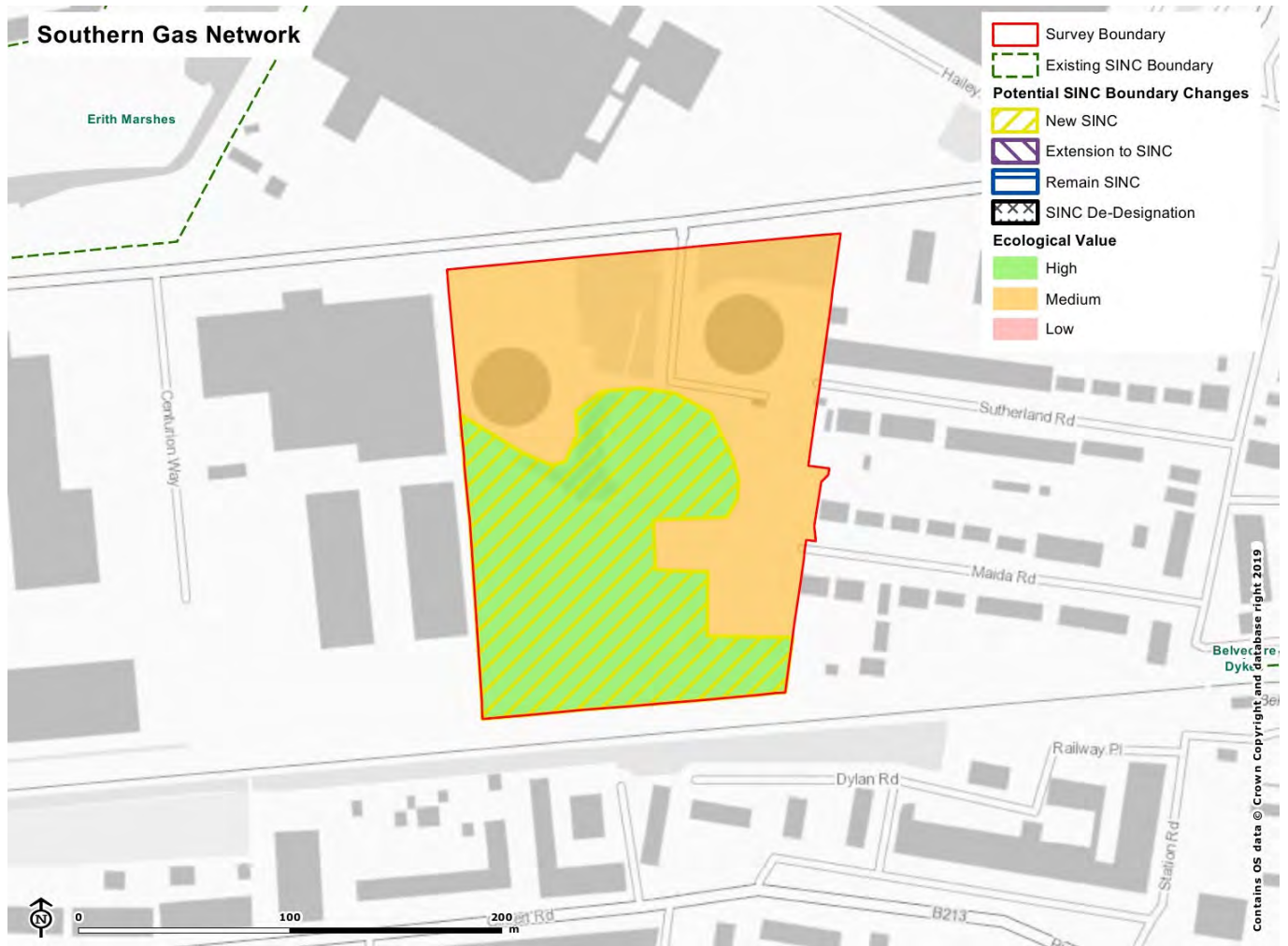
The site supports the following medium value habitats (shown in orange):

- Small areas open mosaic on previously developed land to the north providing limited opportunities for notable plants and invertebrates due to the small size of these habitats; and
- Dense scrub habitats providing opportunities for breeding birds.
- Peregrine may use the disused gas holder structures.

Habitats on site have potential to be managed for the benefit of nature conservation through continued restricted access to the woodland. Erection of bat and bird boxes would provide additional roosting features for these species. Monitoring of the woodland for invasive species is recommended, as the woodland was noted to have a wet base which is suitable for species such as Himalayan balsam.

Any future land use should consider impacts to the diverse assemblage of plants on site, and the assemblage of invertebrates this habitat may support.

Southern Gas Network Belvedere Holders Station



Land to the North of the River Cray, East of Maiden Ln

Site information

Site ID	07	SINC ID	N/A
Grid Ref	TQ 52500 74931	Grade	N/A
Area (Ha)	0.55	SINC Name	N/A
Access	None.	SINC Description	N/A
Ownership	Private.		
Habitats	Hardstanding, buildings, dense scrub.		
Summary	<p>The site comprises majority hard standing and buildings and is positioned adjacent to the River Cray SINC. The site supports limited vegetation, including scattered trees and scrub to the east of the site.</p> <p>The site was not considered for open space audit within the developing Bexley Green Infrastructure Study.</p>		



Survey

Surveyor	No access was given to the site.	Date	N/A	Weather	N/A
Level of Use	N/A	Maintenance and Management	N/A		

Land to the North of the River Cray, East of Maiden Ln

Threats and Disturbances

- Redevelopment Invasives Erosion Vandalism Litter
- Dog Fouling Flytipping

Comments

Potential Enhancements

- Mowing Regime Meadow Creation Wetland Creation Tree Planting
- Education Active Tree Management Loggery Wildlife Friendly Planting

Comments

Additional wildlife planting along southern boundary.

Interest

- Fish Amphibian Reptile Higher Plant Fungi
- Bird Bryophyte Mammal Lichen

Comments

SINC Survey Criteria

Representation

This criteria is not relevant to the site.

Habitat Rarity

The site does not support habitats of principle importance.

Species Rarity

Habitats on site are suitable to support basking grass snake.

Habitats on site form a dark corridor along the north bank of the River Cray, which is suitable to support commuting wildlife, including bats.

Habitat Richness

The majority of the site comprised flat roofed buildings and hardstanding, with dense scrub to the north of the site. These habitats are widespread and common and do not represent a rich assemblage of habitats.

Species Richness

Habitats on site have limited ecological potential and are unlikely to support a rich assemblage of species.

Size

The site is 0.55ha. This is not considered notable within the borough and is has limited potential to provide notable habitat species and habitat richness.

Important Populations of Species

Habitats on site are unlikely to support important populations of species.

Ancient Character

This criteria is not relevant to the site.

Recreatability

Habitats on site are easily recreated.

Typical Urban Character

This criteria is not relevant to the site.

Cultural or Historic Character

This criteria is not relevant to the site.

Geographic Position

The site is situated between the River Cray to the south and Crayford Way allotments to the north.

Access

The site is currently not accessible.

Use

The site has no current use.

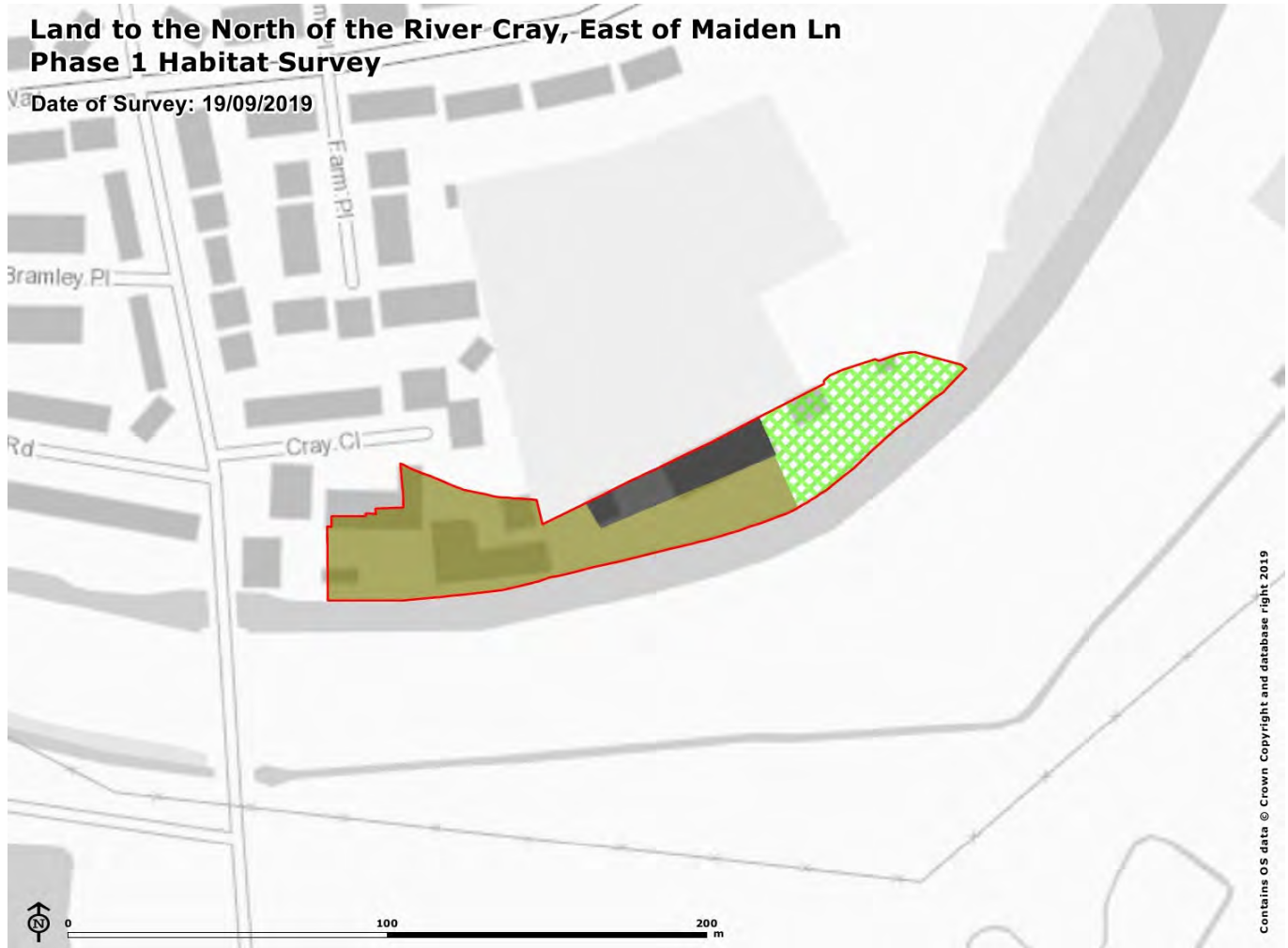
Potential

Local wildlife groups **and nature organisations** have expressed interest in the potential of the site to adjoin the adjacent River Cray SINC.

Habitats on site are of low value and therefore there is scope to provide a significant ecological gain with funding and management. Any potential development on site should ensure that enhancements focus on strengthening connectivity along the south boundary of the site.


Aesthetic Appeal


Buildings, hardstanding and vegetation on site are in poor condition and the site provides negligible aesthetic appeal.



 Survey Area

Phase 1 Habitat and Percentage of Total Survey Area

 A2.1 Scrub (dense/continuous) 27%

 HS Hard standing 61%

 J3.6 Buildings 12%

Land to the North of the River Cray, East of Maiden Ln

Target Notes

The Site was not subject to ecological walkover survey due to lack of access.

Site Photos

Recommendations

SINC Conclusion

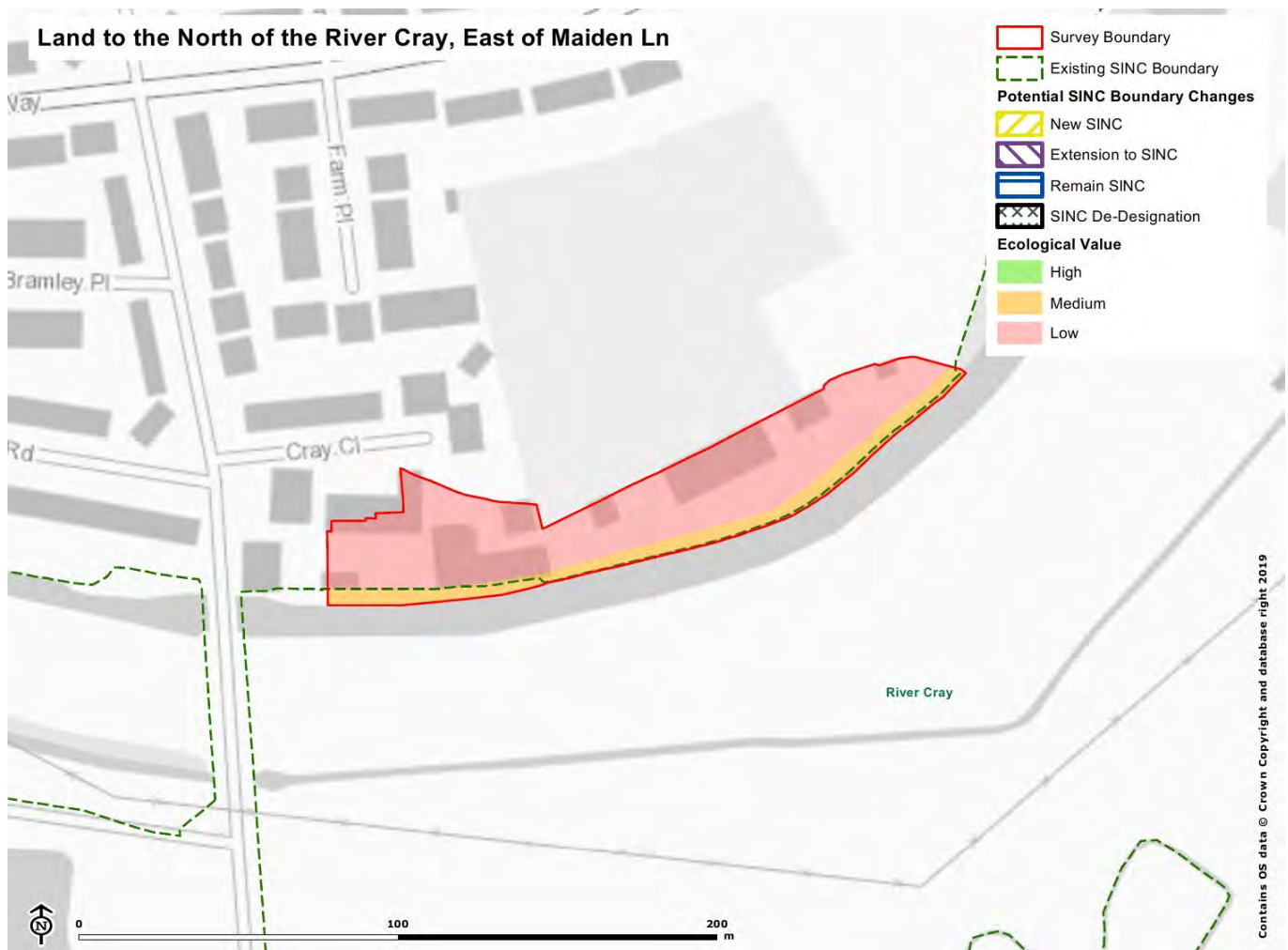
The site is not considered to be of SINC quality.

Habitats on site were of low ecological value, common and widespread and are not considered suitable for inclusion into the adjacent River Cray SINC to the south.

Ecological Constraints and Opportunities

The majority of habitats on site were of low ecological value (shown in red) and unsuitable to support notable wildlife. The site may be used by transitory grass snake to bash.

Habitat of moderate value was identified along the southern boundary (shown in orange). It is recognised that River Cray SINC to the south is of ecological value in its own right and acts as a movement corridor for a number of important species (including bats) across the borough. Habitat to the south likely functions as supporting habitat and any future development or use of the site should seek to complement and strengthen the functionality of the River Cray SINC through suitable ecological enhancements to the southern boundary of the site (creating boundary habitat of high value).



Land at Jubilee Way

Site information

Site ID	08	SINC ID	BxBII23
Grid Ref	TQ 46452 72631	Grade	Borough Grade II
Area (Ha)	0.59	SINC Name	Sidcup Line Railsides
Access	None.	SINC Description	Railway linesides offering diverse habitats for a range of animals and plants, and pleasant views for train passengers.
Ownership	Private.		
Habitats	Recently felled woodland, broad leaved woodland, tall ruderal, dense scrub.		

Summary Area of woodland situated within the Sidcup Line Railsides Borough Grade II SINC providing an important green corridor across the borough. The site supports semi-natural mosaic of woodland with open spaces and clearings and dense bramble undergrowth. The woodland includes oak, horse chestnut, cherry, hazel, ash, common lime, birch, sycamore and holly and forms one of the widest sections of habitat along the railside.

The site was considered for open space audit within the developing Bexley Green Infrastructure Study and partially overlaps open space site 198. Given there was no public access to open space site 198, an open space quality and value audit was not undertaken.



Survey

Surveyor	Mungo Nash.	Date	02/09/2019	Weather	Fine.
Level of Use	None.	Maintenance and Management	Minimal.		

Land at Jubilee Way

Threats and Disturbances

- Redevelopment Invasives Erosion Vandalism Litter
- Dog Fouling Flytipping

Comments

Potential Enhancements

- Mowing Regime Meadow Creation Wetland Creation Tree Planting
- Education Active Tree Management Loggery Wildlife Friendly Planting

Comments

Interest

- Fish Amphibian Reptile Higher Plant Fungi
- Bird Bryophyte Mammal Lichen

Comments

SINC Survey Criteria

Representation

The site comprises a small area of broadleaved semi-natural woodland with an open structure, this habitat type is important within the borough.

Habitat Rarity

The site supports broadleaved woodland which is a habitat of principle importance.

Species Rarity

Pendulous sedge was recorded within the site, which is noted as an Ancient Woodland Indicator Species (AWIS) relevant to the south east.

Habitats on site have the potential to support nesting song thrush, a species of principal importance and red listed bird of conservation concern.

The site provides a dark corridor along the railway suitable to support commuting wildlife, including bats.

Habitat Richness

The site was comprised almost entirely of woodland, therefore represents a limited range of habitats.

Species Richness

The woodland canopy was noted as species rich, however with a species poor ground flora.

Size

Considered outside of the context of the SINC designation the site is not of a notable size.

The Sidcup Lane Railsides SINC forms a thin corridor of vegetation running along the railside. The site comprises a small proportion the total area of the SINC. However, it forms one of the widest areas along the length of the designation.

Due to its increased width, the site likely supports a more diverse assemblage of species in comparison to the rest of the SINC and likely acts as an ecological stepping stone for species using the railside cutting to disperse across the borough. Within the context of the current SINC designation, the width of the site is considered to provide a notable contribution towards the ecological functionality of the designation.

Important Populations of Species

Although it is recognised that song thrush may use the site to nest, the site is not large enough to support notable populations of this species or important assemblages of bird species.

The site likely does not support important populations of other species.

Ancient Character

Pendulous sedge was recorded on site, an AWIS. No other AWIS relevant to the south east were found, and the site is not considered to have ancient character.

Recreatability

Woodland habitat found on site can be recreated in the long term through tree planting. However due to the time taken for woodland to establish, any newly created woodland would take considerable time to reach equivalent ecological value.

Additionally, the position of the site along the railway cutting provides added value for contributing towards ecological connectivity, which if removed or significantly impacted cannot be recreated offsite and would present a permanent loss of habitat connectivity.

Typical Urban Character

The site forms part of the Sidcup Lane Railsides SINC and was likely to have been disturbed historically during the construction of the railway. Proximity to the railway has resulted in minimal disturbance to the site, allowing mature vegetation to form within the site.

Cultural or Historic Character

The site is of limited cultural or historic character.

Geographic Position

The site forms part of the railway cutting which is designated as a SINC and is part of a Strategic Rail Corridor (SRC) No.08 as identified by Bexley council. SCR No.08 connects a number of important SINC's from New Eltham Station in the Local Borough of Greenwich through to Slade Green where it adjoins a number of other SCR's.

Access

The site is not publicly accessible.

Use

The site has no current use, resulting in low levels of disturbance and which is likely to be of benefit to wildlife.

Potential

It is recognised that there is potential to introduce a wider diversity of habitats within the area through woodland management. However, given the small size of the site and the presence of high value woodland habitat, there is limited scope for these potential enhancements to be of major benefit unless properly managed through appropriate funding.

Due to the proximity to local Schools there is potential for the site to be used as an educational resource in the future.

Aesthetic Appeal

The site offers local residents traveling to and from Sidcup station green views when entering the Borough, this is reflected in the site's current SINC designation, which states the site provides "*pleasant views for train passengers*". It is also acknowledged that the site is of some aesthetic value to local residents and provides a green buffer between residential properties and the active railway line.



Survey Area

Target Notes

Phase 1 Habitat and Percentage of Total Survey Area

A1.1.1 Broadleaved woodland (semi-natural) and
A4.1 Broadleaved woodland (recently felled)
100%

Phase 1 Linear Feature

TL Tree line

Target Notes

TN1: Locally dominant stand of snow berry *Symphoricarpos albus*.

TN2: Recently felled woodland comprising horse chestnut *Aesculus hippocastanum* and oak *Quercus* sp. to west of Site. Dense scrub habitats comprised dominant bramble *Rubus fruticosus*. Ground flora contained abundant creeping thistle and abundant ivy *Hedera helix*, rare hedge woundwort *Stachys sylvatica* and rare mullein *Verbascum* sp.

TN3: Ground flora contained abundant hedge woundwort *Stachys sylvatica*, rare wood avens *Geum urbanum* and rare herb robert *Geranium robertum*.

TN4: Bee hive.

TN5: Area supporting toad flax *Linaria vulgaris*, unidentified night shade *Solanaceae*, creeping thistle *Cirsium arvense*, teasel *Dipsacus fullonum*, hedge bindweed *Convolvulus arvensis* and hedge woundwort *Stachys sylvatica*. Canopy species included ash *Fraxinus excelsior*, willow *Salix* sp. and *Prunus* sp.

TN6: Dense bramble scrub in woodland undergrowth with locally dominant stands of common nettle *Urtica dioica*. There was rare Lords and Ladies *Arum maculatum* R and pendulous sedge *Carex pendula* R in the ground flora.

TN7: Canopy included oak *Quercus* sp., *Prunus* sp., hazel *Corylus avellana*, ash *Fraxinus excelsior*, common lime *Tilia x europaea*, birch *Betula* sp. R. sycamore *Acer pseudoplatanus* and holly *Ilex aquifolium*.

Site Photos



Recommendations

SINC Conclusion

The site is considered to be of Borough Grade II SINC quality (shown as blue hatching within accompanying mapping).

The assessment found the site to support high value habitats, contributing to the provision and maintenance of ecological connectivity across the Borough through the dark corridor of the railside. The width of the site is considered to provide a notable contribution towards the ecological functionality of the designation, which if significantly impacted cannot be recreated offsite and would present a permanent loss of habitat connectivity. The site was also noted for its attractive views to rail users and screening provision.

As part of the assessment for this site evidence submitted through Local Plan Consultation was reviewed. The evidence submitted through the Local Plan Consultation does not fully reflect the value of the habitat found during the site visit, which as demonstrated is woodland (as per JNCC Phase One Habitat Guidance). Woodland is a habitat of principle importance of high ecological value.

Evidence submitted provides good examples of ecological enhancements alongside proposed change of land use. However future change of land use would need to show a demonstrable and quantifiable net gain to biodiversity through a metric approach, in line with National Planning Policy Framework 2018.

Ecological Constraints and Opportunities

Habitats on site were of high value (shown in green) and comprised a mosaic of woodland, recently felled woodland, tall ruderal and dense scrub providing opportunities for common and widespread birds, invertebrates and bats).

Recent felling activities across the site have reduced the ecological value of this particular section of the SINC, but not to the extent that it notably diminishes its current SINC value. Management should seek to maintain the favourable status of the current SINC designation, which could include additional tree planting and woodland management.



Erith Quarry and Fraser Rd

Site information

Site ID	09	SINC ID	BxB104
Grid Ref	TQ 50295 78009	Grade	Borough Grade I
Area (Ha)	23.02ha	SINC Name	Erith Quarry and Fraser Road
Access	Public.	SINC Description	A mixture of woodland, scrub and grassland of value to a range of important birds, invertebrates and plants.
Ownership	Private and council owned.		
Habitats	Semi-improved neutral grassland, tall ruderal, semi-natural broadleaved woodland, buildings, hardstanding, amenity grassland, scattered trees.		
Summary	Currently designated a SINC a large proportion of this site forms 'The Quarry' development, which is currently under construction.		

Remaining habitats include species rich semi-improved neutral grassland in the north west, and tall ruderal vegetation and a band of woodland along the east and south boundary of the site.

The site was considered for open space audit within the developing Bexley Green Infrastructure Study as open space site 47. Given there was no public access to open space site 47, an open space quality and value audit was not undertaken.



Survey

Surveyor	Amy Coleman, Mungo Nash, Dara Dunlop	Date	02/09/2019	Weather	Fine.
----------	--------------------------------------	------	------------	---------	-------

Erith Quarry and Fraser Rd

Level of Use High. Maintenance and Management Mitigation and Management Plan secured under 14/02155/OUTM02 under planning condition 33.

Threats and Disturbances

- Redevelopment Invasives Erosion Vandalism Litter
 Dog Fouling Flytipping

Comments

Potential Enhancements

- Mowing Regime Meadow Creation Wetland Creation Tree Planting
 Education Active Tree Management Loggery Wildlife Friendly Planting

Comments

Interest

- Fish Amphibian Reptile Higher Plant Fungi
 Bird Bryophyte Mammal Lichen

Comments

SINC Survey Criteria

Representation

The relatively species rich and undisturbed grassland habitats within the ecology area is a notable example within the borough.

The woodland habitats around the periphery are for the most part relatively species poor, but structurally diverse (with the exception of woodland to the west, which was noted as species rich). Woodland forms a notable area of woodland within the locality.

Habitat Rarity

The site supports grassland and woodland habitats of principle importance.

Species Rarity

The woodland habitats on site have the potential to support notable plant species, including knotted hedge-parsley and wood forget-me-not.

The site has the potential to support notable faunal species including:

- Birds of conservation concern including house sparrow, mistle thrush, song thrush, starling, spotted flycatcher, dunnock, bullfinch, greenfinch and linnet; and
- Reptiles, including slow worm, common lizard and grass snake.

Habitat Richness

The site included woodland, tall ruderal, scattered scrub, dense scrub and semi-improved neutral grassland habitats considered to represent a rich assemblage of habitats.

Species Richness

The site supported a rich assemblage of habitats which likely support a rich assemblage of invertebrates, reptiles and birds.

Semi-improved neutral grassland and tall ruderal habitats were species rich. Woodland habitats were relatively species poor floristically.

Size

The site is 23.02ha in size, a large percentage of which is part of the Quarry Development. The ecology area, comprising a majority of species rich semi-improved neutral grassland with scattered scrub is 3.25ha in size, which is considered a notable area of habitat suitable to support viable populations of notable species, such as slow worm.

The site also supports 3.25ha of woodland, which forms a ring within the east and south boundaries of the site. The area of woodland is notable, however is thin.

Important Populations of Species

The citation identifies notable populations of notable species, including house sparrow, song thrush and slow worm. Habitats on site are suitable to support these species.

Ancient Character

This criterion is not relevant to the site.

Recreatability

Species rich grasslands are relatively easy to recreate, but grasslands subjected to long standing management often support rare and notable species and cannot be replicated because they typically rely on the low-fertility soils and long standing historic management regimes.

Semi-natural woodland habitat cannot be recreated, requiring several decades to mature and develop an equivalent value.

Tall ruderal habitats are common, widespread and easily recreated.

Typical Urban Character

The site is a former quarry, with extensive rubble found within the soil. The site supports rich flora communities typical of former minerals extraction sites with low nutrient soils.

Cultural or Historic Character

The southern tip of the SINC forms part of Parish's Pit, Erith, Locally Important Geological Site.

Geographic Position

The site is bound by urban development.

Access

The site is currently partially accessible.

An ecology area to the west has restricted access; however it is understood access will be granted through an elevated walkway, set above the habitat.

Use

The site is currently privately owned and under development. Use of the site is currently limited due to active construction. A number of the residential units are in use and residents use the amenity and ornamental habitats on site.

Woodland habitats have restricted access and are not in use by the public.

Potential

Woodland around the periphery of the site is narrow in width and species poor. There is potential for additional tree planting to increase woodland coverage around the periphery of the site, increasing species diversity of the woodland and the ecological carrying capacity of the site.

Grassland habitats within the ecology area are species rich and have potential to be used for educational use within the borough.

Aesthetic Appeal

Grassland and woodland habitats on site are of high aesthetic appeal.



Survey Area

Target Notes

Phase 1 Habitat and Percentage of Total Survey Area

- A1.1.1 Broadleaved woodland (semi-natural) 25%
- B2.2 Neutral grassland (semi-improved) 12%
- B6 Poor semi-improved grassland 17%
- HS Hard standing 1%
- J1.2 Amenity grassland 2%
- J1.3 Ephemeral/short perennial and C3.1 Other tall herb and fern (ruderal) 6%
- J5 Other habitat 37%

Phase 1 Linear Feature

- J2.1.1 Intact hedge (native species-rich)

Target Notes

TN1: Semi-improved neutral grassland with scattered hawthorn *Crataegus monogyna* scrub.

TN2: Woodland edge habitat which was noted as relatively species rich. Within the canopy layer dominant English oak *Quercus robur* with occasional sycamore *Acer pseudoplatanus* was noted. There was rare occurrence of rowan *Sorbus aucuparia*, birch *Betula* sp., and wild cherry *Prunus avium*. Scrub layer was more diverse comprising abundant bramble *Rubus fruticosus*, occasional goat willow *Salix caprea* and buddleia *Buddleia davidii* with rare elder *Sambucus nigra*, holly *Ilex aquifolium*, Virginia creeper *Parthenocissus quinquefolia*, white bryony *Bryonia alba*, unidentified gorse *Ulex* sp., and dog rose *Rosa canina*. Ground flora included locally dominant stands of bracken *Pteridium aquilinum*, with abundant nettle *Urtica dioica*, frequent creeping thistle *Cirsium arvensis* and rare herb Robert *Geranium robertum*.

TN3: Area of tall ruderal habitat, which was noted as species rich. Species included frequent hogweed *Heraclius sphondylium*, occasional broad leaved dock *Rumex obtusifolius*, mugwort *Artemisia vulgaris* O, St. John's wort *Hypericum perforatum*, rare ribwort plantain *Plantago major*, scentless mayweed *Tripleurospermum inodorum* A, field poppy *Papaver rhoeas*, fat hen *Chenopodium album*, unidentified *Lathyrus* sp. and unidentified *Aster* sp. This area was highly disturbed by nearby construction.

TN4: Broad leaved woodland. Not accessible. Canopy included frequent sycamore *Acer pseudoplatanus* and poplar species *Populus* sp. with rare hawthorn. The understory was dominant ash *Fraxinus excelsior* with dominant bramble *Rubus fruticosus* and rare dog rose *Rosa canina*.

TN5: Poor semi-improved neutral grassland with scattered scrub. Towards the east of the grassland there were large areas of sparse vegetation and bare ground (including tracks and storage areas for nearby construction).

Site Photos

Recommendations

SINC Conclusion

High value woodland and species-rich semi improved neutral grassland habitats around the periphery of the site are of Borough Grade I SINC quality. The site supports a rich mosaic of habitats, therefore an additional 'buffer zone' of tall ruderal habitat, grassland and bare ground habitats should also be included within the recommended designation boundary change, to preserve the habitat richness of the site (shown as blue hatching with accompanying mapping).

Species rich semi-improved neutral grasslands and woodland periphery habitat are suitable to support a rich assemblage of species. The examples on site are notable examples within the borough. These habitats are difficult to recreate, are of a notable size and are of Borough Grade I SINC quality.

Habitat within the current construction footprint is not considered to be of SINC quality (shown as black hatching within accompanying mapping).

The majority of the site comprises a new housing development (in various stages of construction). The construction footprint does not support habitats of notable value and is not of SINC quality.

Ecological Constraints and Opportunities

High value habitats on site (shown as green) include:

- Species rich semi-improved neutral grasslands; and
- Woodland periphery habitat.

These habitats are suitable to support reptiles (including slow worm, common lizard and grass snake), amphibians, a rich assemblage of invertebrates and notable birds (including house sparrow, mistle thrush, song thrush, starling, spotted flycatcher, dunnock, bullfinch, greenfinch and linnet) and provide suitable opportunities for wildlife travelling through the site, including badger, birds and bats.

Tall ruderal habitats adjacent to woodland habitat were noted as species rich, however are of limited ecological value in isolation (shown as orange in the accompanying mapping). However, these habitats form part of a rich mosaic of habitats found on site and likely contribute to the rich assemblage of invertebrates likely found on site.

It should be noted that grassland habitats on site are at risk of being lost to scrub encroachment. Therefore, appropriate management of these habitats would limit scrub succession. It is recognised there is potential to increase the value of woodland habitat through additional tree planting along the woodland edge, to increase the width of woodland habitat and increase the ecological carrying capacity of the woodland.

Erith Quarry and Fraser Rd



Urban Open Space at Whitehall Ln

Site information

Site ID	10a	SINC ID	BxBII15
Grid Ref	TQ 52031 76577	Grade	Borough Grade II
Area (Ha)	6.42	SINC Name	Slade Green Recreation Ground
Access	Public.	SINC Description	Large area of hummocky rough grassland is of value mainly for its very large population of common lizards. Acid grassland species such as parsley-piert <i>Aphanes arvensis</i> and buck's-horn plantain <i>Plantago coronopus</i> are also present. A hedge of English elm <i>Ulmus procera</i> along the southern edge adds interest.
Ownership	Council.		
Habitats	Semi-improved neutral grassland, scrub, amenity grassland, hedgerow.		
Summary			

Amenity and rough grassland with an elm *Ulmus* sp. hedgerow to the south. The site is known to support a large population of common lizard.

The site was considered for open space audit within the developing Bexley Green Infrastructure Study as open space site 81 and an open space quality and value audit was undertaken.



Survey

Surveyor	Dara Dunlop.	Date	02/09/2019	Weather	Fine.
Level of Use	High.	Maintenance and Management	Some mowing.		

Urban Open Space at Whitehall Ln

Threats and Disturbances

- Redevelopment Invasives Erosion Vandalism Litter
 Dog Fouling Flytipping

Comments

Potential Enhancements

- Mowing Regime Meadow Creation Wetland Creation Tree Planting
 Education Active Tree Management Loggery Wildlife Friendly Planting

Comments

Hedgerow planting around site periphery.

Interest

- Fish Amphibian Reptile Higher Plant Fungi
 Bird Bryophyte Mammal Lichen

Comments

SINC Survey Criteria

Representation

This criterion is not relevant to the site.

Habitat Rarity

The site supports boundary hedgerows which are a habitat of principle importance.

Species Rarity

The site is SINC designated for its large population of common lizards, a species of principle importance and scarce within the Borough, and habitats within the site remain suitable to support a viable population of common lizard.

Habitat Richness

The site includes amenity grassland, semi-improved neutral grassland, scrub and hedgerow habitats. In combination these habitats represent a moderately rich diversity of habitats.

Species Richness

Grassland was noted as either rank, or heavily managed, and did not support a rich diversity of species.

Size

The site is 6.42ha which is notable.

Important Populations of Species

The site is designated for its notable population of common lizards and habitats on site remain suitable to support this species.

Ancient Character

This criterion is not relevant to the site.

Recreatability

Habitats on site are of low value and easily recreated.

The site also supports a notable population of common lizards, which would be difficult to recreate elsewhere within the Borough.

Urban Open Space at Whitehall Ln

Typical Urban Character

This criterion is not relevant to the site.

Cultural or Historic Character

This criterion is not relevant to the site.

Geographic Position

The site is bound by residential housing and is situated north of Urban Open Spaces at Howbury lane.

Access

The entire site is fully accessible to the public.

Use

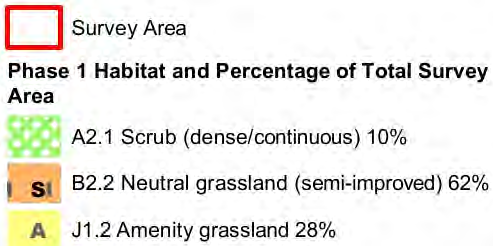
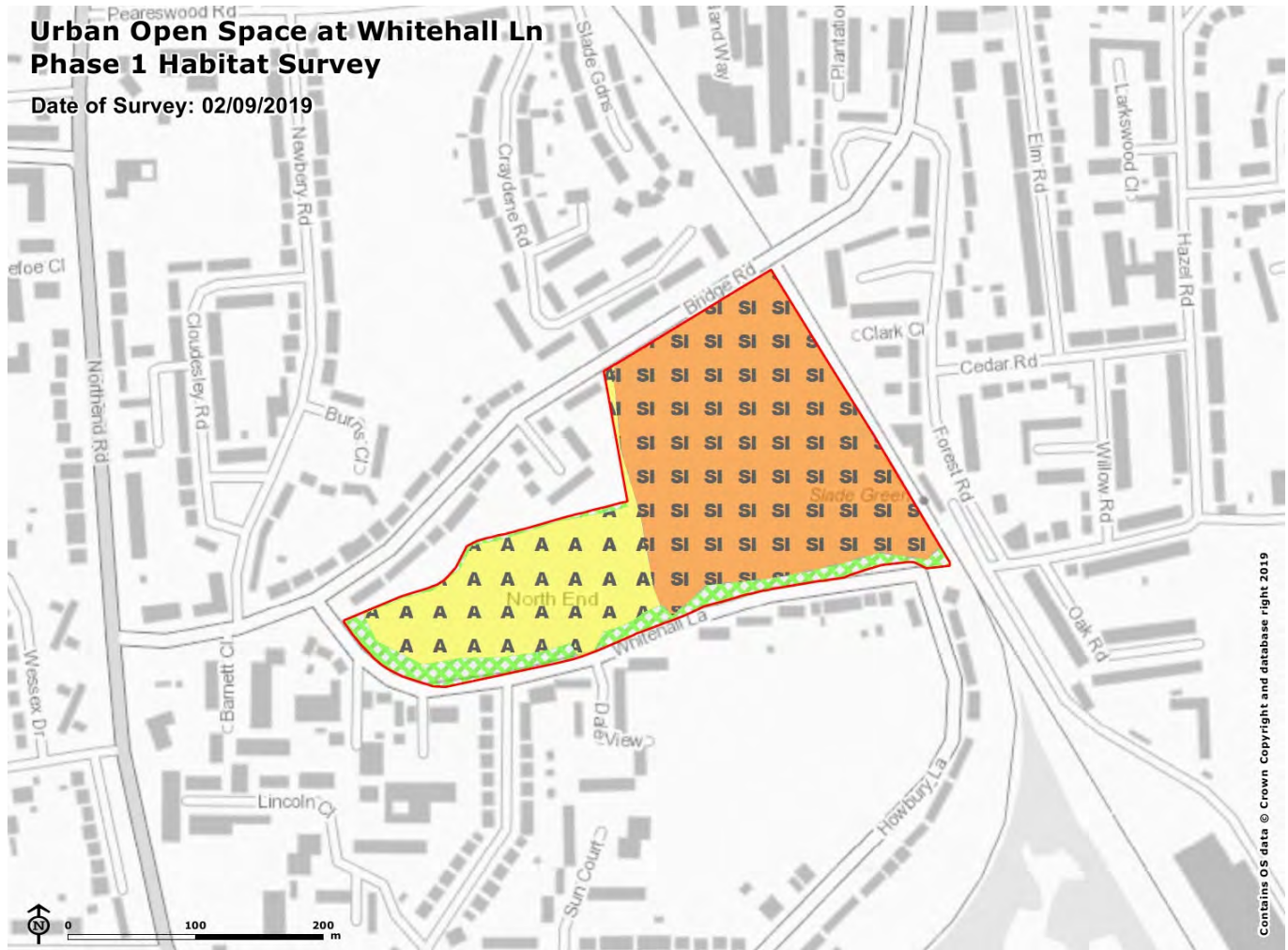
The site supports recreational and amenity use. There was some evidence of antisocial behaviour on site, including litter, fly tipping and arson.

Potential

There is potential to plant additional hedgerows along the east, west, and north boundaries of the site.

Aesthetic Appeal

The open greenspace habitats found on site have some aesthetic appeal to local residents using the site.



Urban Open Space at Whitehall Ln

Target Notes

TN1: Rank grassland dominated by false oat-grass to east.

TN2: Amenity grassland to west.

Site Photos



Recommendations

SINC Conclusion

Grassland habitats to the east are considered to be of Borough Grade II SINC quality (shown as blue hatching within accompanying mapping).

Grassland to the east likely continues to support a notable population of common lizard and is in favourable condition, despite being subject to recreational pressures. This grassland offers open views for residents of notable aesthetic value. Hedgerow along the south boundary is also notable and a habitat of principle importance.

Grassland habitats to the west not considered to be of SINC quality (shown as black hatching within accompanying mapping).

Grassland to the west was heavily mown amenity grassland and was not suitable to support populations of common lizard for which the east of the site is noted for. It therefore is not suitable for SINC status.

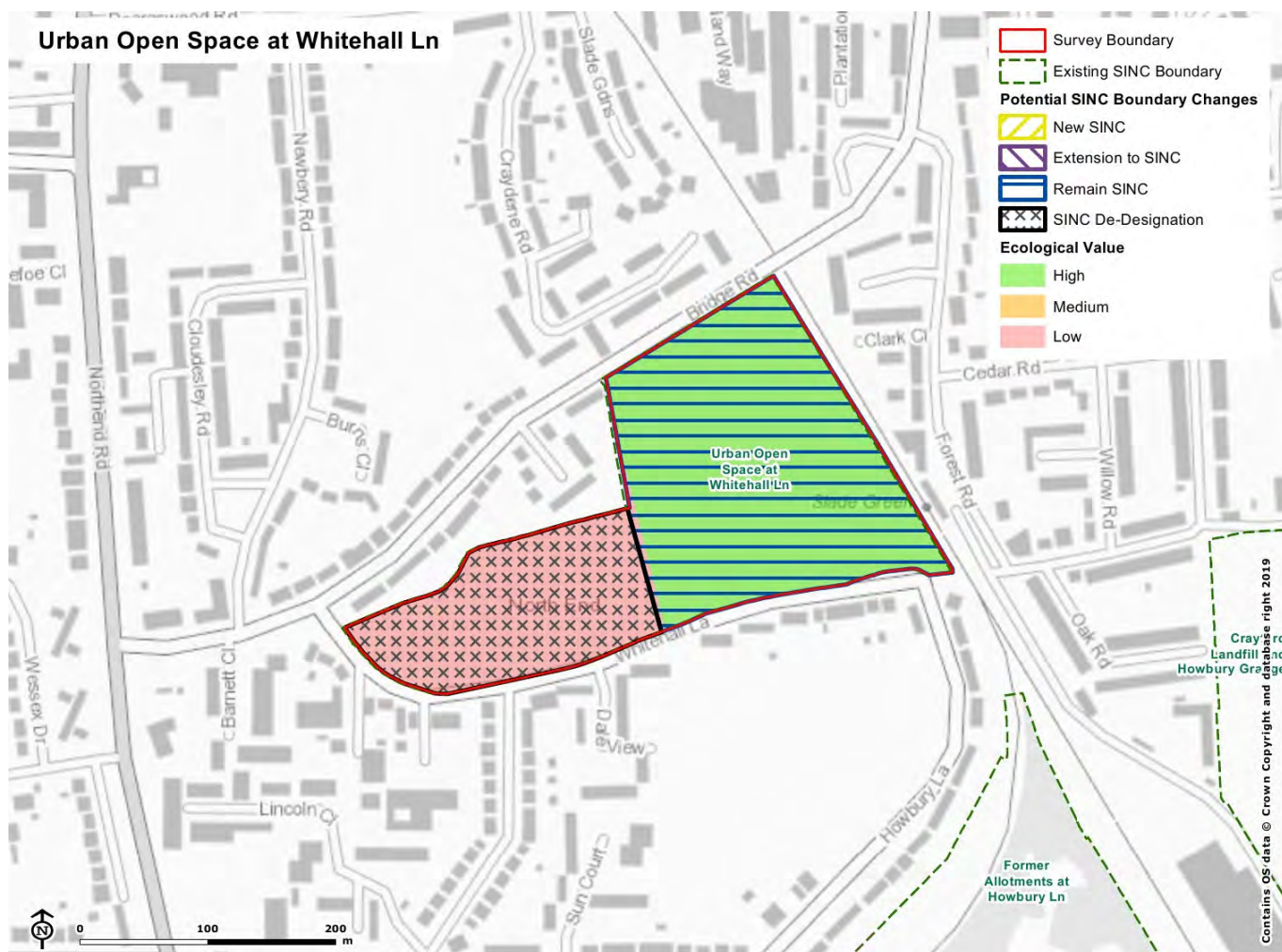
Ecological Constraints and Opportunities

The site supported the following high value habitats (shown in green):

- Grassland habitats to the east which had a diverse sward structure and suitable for reptiles (specifically common lizard); and
- Hedgerow to the south suitable for wildlife commuting across the site (including common and widespread birds, bats, reptiles and hedgehog).

Amenity grassland to the west of the site is mown regularly and is of low ecological value (shown as red) providing limited opportunities for wildlife.

There is potential for additional hedgerow planting along the boundaries of the site. Planting species-rich hedgerows with trees would potentially result in an increase in species diversity and offer additional movement corridors for wildlife, including bats and hedgehogs.



Urban Open Space at Howbury Ln

Site information

Site ID	10b	SINC ID	N/A
Grid Ref	TQ 52134 76404	Grade	N/A
Area (Ha)	3.61	SINC Name	N/A
Access	Public.	SINC Description	N/A
Ownership	Council.		
Habitats	Amenity grassland, scattered parkland trees.		
Summary	Urban park comprising amenity grassland, play area and scattered trees.		

The site was considered for open space audit within the developing Bexley Green Infrastructure Study as open space site 80 and an open space quality and value audit was undertaken.



Survey

Surveyor Dara Dunlop Date 02/09/2019 Weather Fine.

Level of Use High. Maintenance and Mowing. Management

Threats and Disturbances

- Redevelopment
 Invasives
 Erosion
 Vandalism
 Litter
- Dog Fouling
 Flytipping

Urban Open Space at Howbury Ln

Comments

Potential Enhancements

- Mowing Regime Meadow Creation Wetland Creation Tree Planting
 Education Active Tree Management Loggery Wildlife Friendly Planting

Comments

Hedgerow planting around site periphery.

Interest

- Fish Amphibian Reptile Higher Plant Fungi
 Bird Bryophyte Mammal Lichen

Comments

SINC Survey Criteria

Representation

The site comprises a notable area of open amenity grassland and is considered a good example of amenity land within the borough.

Habitat Rarity

The site does not support habitats of principle importance.

Species Rarity

Habitats on site are of low ecological value and likely do not support notable species.

Habitat Richness

The site comprises amenity grassland and scattered trees only. This is not considered to represent a rich diversity of habitats.

Species Richness

Habitats on site are of low ecological value and do not support a rich diversity of species.

Size

The site is 3.61ha which is a notable area in the borough.

Important Populations of Species

Habitats on site are unlikely to support important populations of species.

Ancient Character

This criterion is not relevant to the site.

Recreatability

Habitats on site are widespread, common and easily recreated.

Typical Urban Character

This criterion is not relevant to the site.

Cultural or Historic Character

This criterion is not relevant to the site.

Geographic Position

The site is bound by residential housing. To the north is Slade Green Recreation Ground Borough Grade II SINC.

Urban Open Space at Howbury Ln

Access

The entire site is publicly accessible.

Use

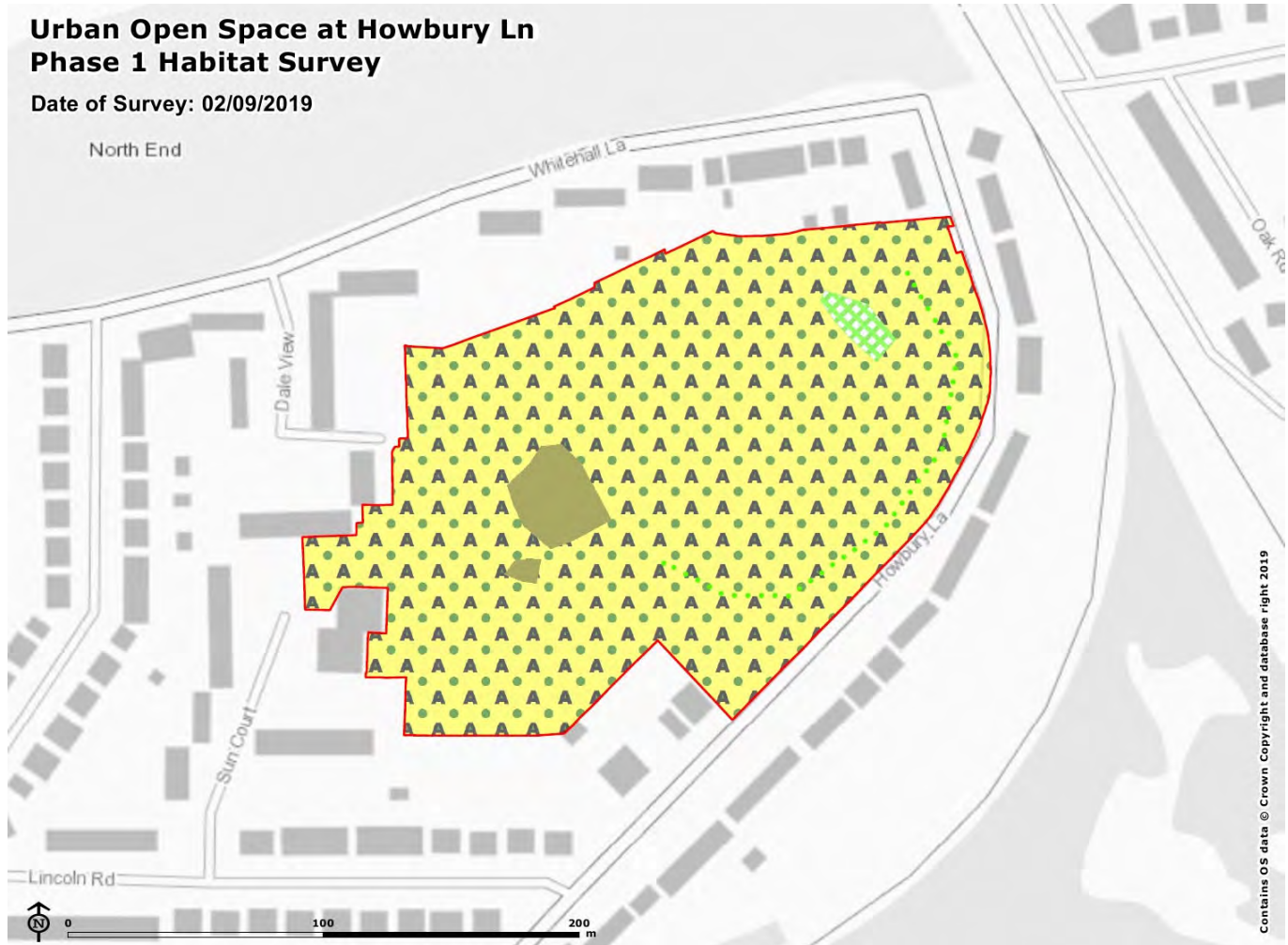
The entire site is accessible for amenity use.

Potential

There are some opportunities on site to improve ecology through changes to current management. A relaxation of mowing activities, introduction of species rich ornamental planting and erection of bird and bat boxes on trees may promote a richer diversity habitats and species on site.

Aesthetic Appeal

The site has limited aesthetic appeal. However, comprises an area of open space which is of value to local residents.



Survey Area

Phase 1 Habitat and Percentage of Total Survey Area

A2.1 Scrub (dense/continuous) 1%

HS Hard standing 3%

J1.2 Amenity grassland and A3.1 Broadleaved scattered trees 96%

Phase 1 Linear Feature

TL Tree line

Urban Open Space at Howbury Ln

Target Notes

N/A

Site Photos

Recommendations

SINC Conclusion

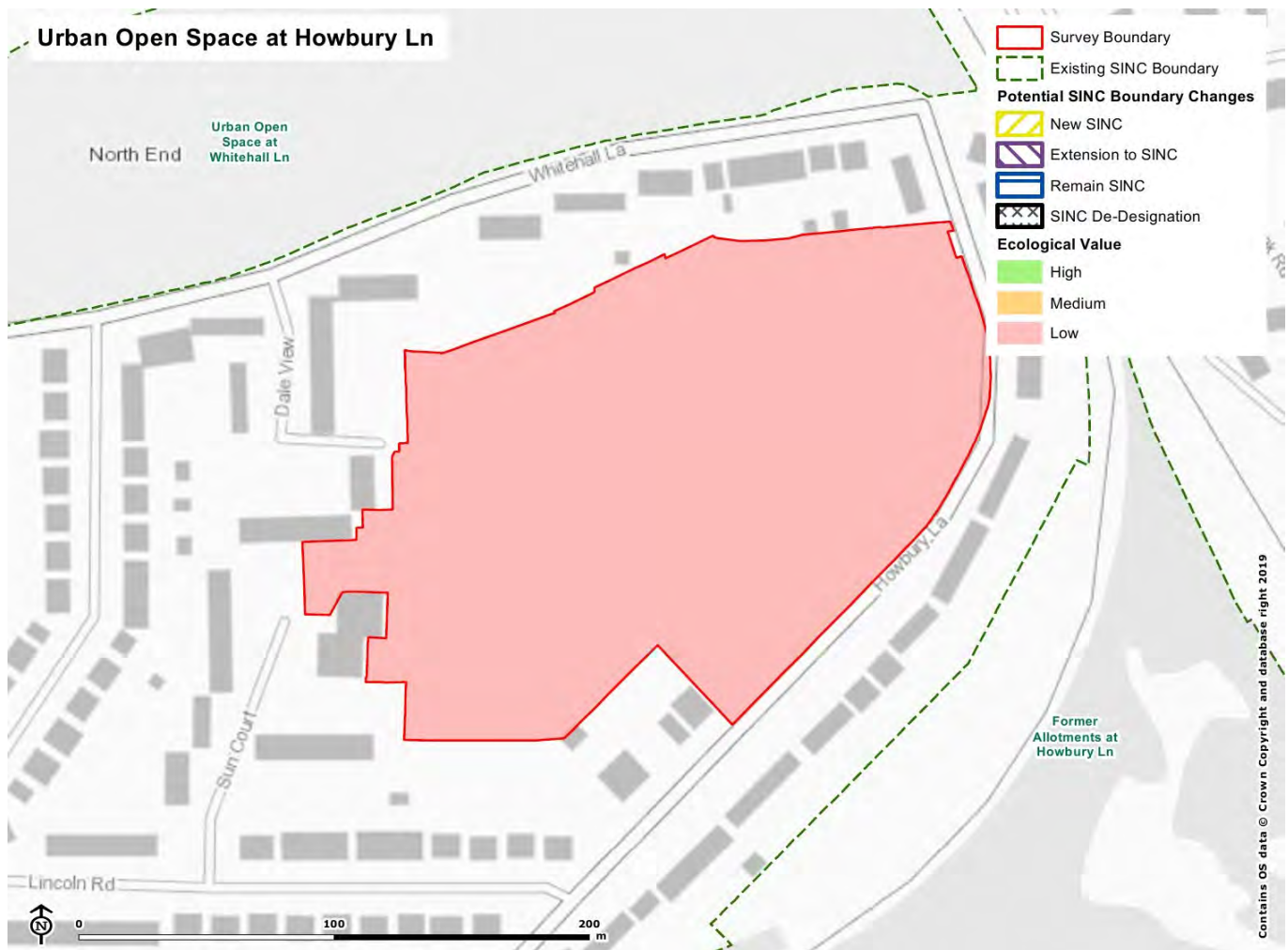
The site is not considered to be of SINC quality.

Habitats on site are common, widespread and are not suitable for SINC selection.

Ecological Constraints and Opportunities

All habitats on site were of low value and were of limited suitability for wildlife (shown in red in the accompanying mapping).

Due to the current low value of the site there is opportunity to provide additional ecological enhancement through appropriate management. This includes a relaxation of mowing activities, boundary hedgerow planting, tree planting, introduction of species rich ornamental planting and erection of bird/bat boxes on trees. These measures would be likely to provide a richer diversity of habitats and species on site.



Urban Open Space at Lincoln CI

Site information

Site ID	10c	SINC ID	N/A
Grid Ref	TQ 51680 76300	Grade	N/A
Area (Ha)	0.68	SINC Name	N/A
Access	Public.	SINC Description	N/A
Ownership	Council.		
Habitats	Amenity grassland, ornamental planting.		
Summary	Small area of managed amenity grassland situated between a dual carriageway and urban development.		

The site was considered for open space audit within the developing Bexley Green Infrastructure Study as open space site 85 and an open space quality and value audit was undertaken.



Survey

Surveyor	Dara Dunlop.	Date	02/09/2019	Weather	Fine.
Level of Use	High.	Maintenance and Management	Regular mowing.		

Urban Open Space at Lincoln CI

Threats and Disturbances

- Redevelopment Invasives Erosion Vandalism Litter
- Dog Fouling Flytipping

Comments

Potential Enhancements

- Mowing Regime Meadow Creation Wetland Creation Tree Planting
- Education Active Tree Management Loggery Wildlife Friendly Planting

Comments

Hedgerow planting around site periphery.

Interest

- Fish Amphibian Reptile Higher Plant Fungi
- Bird Bryophyte Mammal Lichen

Comments

SINC Survey Criteria

Representation

This criterion is not relevant to the site.

Habitat Rarity

The site does not support habitats of principle importance.

Species Rarity

The site has negligible potential to support notable species.

Habitat Richness

The site does not support a rich diversity of habitats.

Species Richness

The site is of negligible ecological potential and does not support a rich assemblage of species.

Size

The site is 0.68ha which is not notable.

Important Populations of Species

The site is of negligible ecological potential and does not support habitat that is likely to support important populations of species.

Ancient Character

This criterion is not relevant to the site.

Recreatability

Habitats on site are common, widespread and easily created.

Typical Urban Character

This criterion is not relevant to the site.

Cultural or Historic Character

This criterion is not relevant to the site.

Urban Open Space at Lincoln Cl

Geographic Position

The site is bound by a busy dual carriageway to the west and urban housing to the north, east and south. Large urban open spaces are situated at Lincoln Close and Whitehall Lane to the east.

Access

The entire site is publicly accessible.

Use

The site has amenity use for nearby local residents.

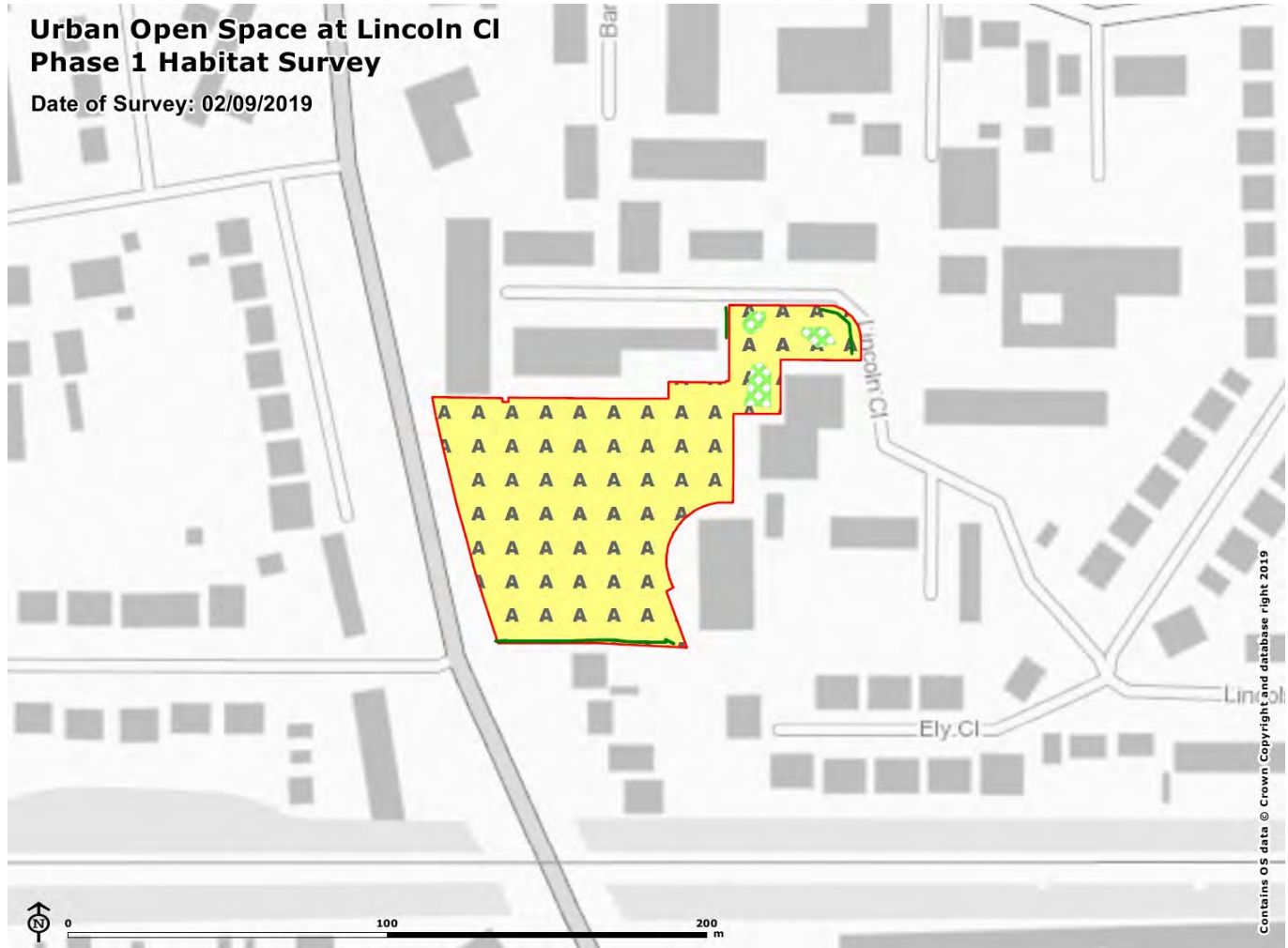
Potential

There is an opportunity to improve ecology through changes to current management. A relaxation of mowing activities, introduction of species rich ornamental planting and erection of bird and bat boxes on trees may provide a richer diversity habitats and species on site.

Due to the road side positioning of the site, negligible potential for conservation or natural education use.

Aesthetic Appeal

Due to the proximity to the busy dual carriageway to the west the site is of limited aesthetic appeal.



Survey Area

Phase 1 Habitat and Percentage of Total Survey Area

A2.1 Scrub (dense/continuous) 3%

J1.2 Amenity grassland 97%

Phase 1 Linear Feature

J2.1.2 Intact hedge (species-poor)

Urban Open Space at Lincoln CI

Target Notes

N/A

Site Photos

Recommendations

SINC Conclusion

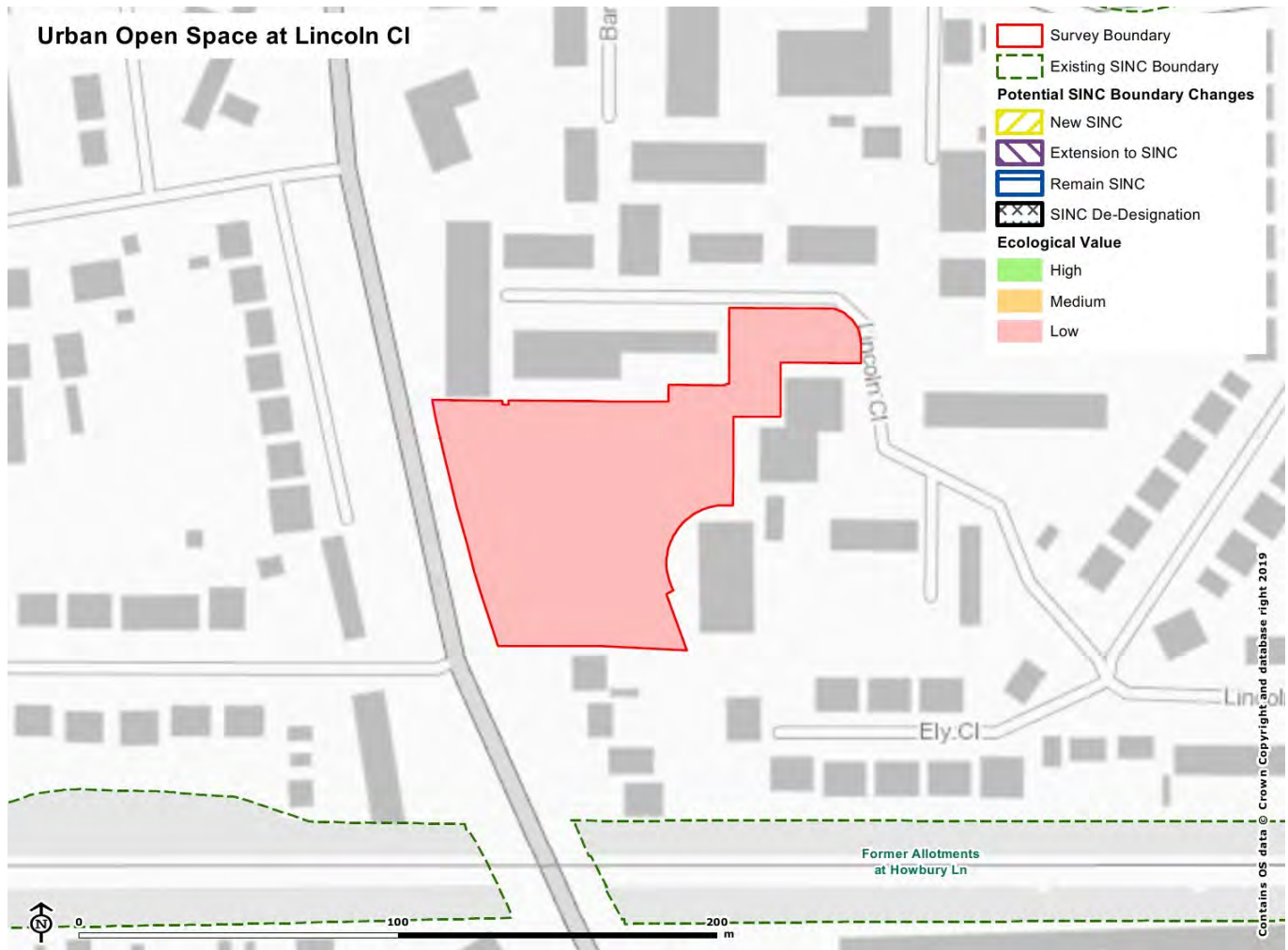
The site is not considered to be of SINC quality.

Habitats on site are common, widespread and are not suitable for SINC selection.

Ecological Constraints and Opportunities

All habitats on site were of low value and were of limited suitability for wildlife (shown in red in the accompanying mapping).

Due to the current low value of the site there is opportunity to provide additional ecological enhancement through appropriate management. This includes a relaxation of mowing activities, boundary hedgerow planting, tree planting, introduction of species rich ornamental planting and erection of bird/bat boxes on trees. These measures would be likely to provide a richer diversity of habitats and species on site.



Former Allotments at Howbury Ln

Site information

Site ID	11	SINC ID	BxBII14
Grid Ref	TQ 52238 76289	Grade	Borough Grade II
Area (Ha)	0.53	SINC Name	Railsides from Bexleyheath to Slade Green Triangle
Access	None.	SINC Description	Well-vegetated railway land visible from passing trains. Largely undisturbed and a valuable refuge for wildlife.
Ownership	Private.		
Habitats	Dense scrub, tall ruderal, poor semi-improved neutral grassland, scattered trees.		
Summary	Railside former allotments designated as part of the Railsides from Bexleyheath to Slade Green Triangle SINC which provides a valuable refuge for wildlife and contributes to maintaining ecological connectivity along the railway corridor.		

The site was considered for open space audit within the developing Bexley Green Infrastructure Study as open space site 79. Given there was no public access to open space site 79, an open space quality and value audit was not undertaken.



Survey

Surveyor	Mungo Nash and Dara Dunlop.	Date	02/09/2019	Weather	Fine.
Level of Use	None.	Maintenance and Management	Unknown.		

Former Allotments at Howbury Ln

Threats and Disturbances

- Redevelopment Invasives Erosion Vandalism Litter
- Dog Fouling Flytipping

Comments

Potential Enhancements

- Mowing Regime Meadow Creation Wetland Creation Tree Planting
- Education Active Tree Management Loggery Wildlife Friendly Planting

Comments

Interest

- Fish Amphibian Reptile Higher Plant Fungi
- Bird Bryophyte Mammal Lichen

Comments

SINC Survey Criteria

Representation

The site forms part of a railside supporting species rich scrub, including cherry, oak, hawthorn, blackthorn, bramble and hop and is considered a notable example within the Borough.

Habitat Rarity

The site does not support habitats of principle importance.

Species Rarity

The site is unlikely to support notable species.

Habitat Richness

Habitats on site included dense scrub, species rich tall ruderal, scattered trees and localised patches of semi-improved neutral grassland. This represents a rich diversity of habitat.

Species Richness

The diversity of habitats within the site has potential to support a similarly rich assemblage of fauna across a wide range of taxa, including invertebrates, breeding birds and potentially also reptiles and mammals.

Size

The site is 0.53ha and is not notable.

Important Populations of Species

No important populations of species have been identified or recorded within the site, however the site has potential to support, or contribute to supporting, important populations of breeding birds in particular.

Ancient Character

This criteria is not relevant to the site.

Recreatability

Habitats on site are easily recreated. However, the position of the site along the railway cutting provides added value of connectivity, which if removed or significantly impacted cannot be recreated offsite.

Typical Urban Character

This criteria is not relevant to the site.

Former Allotments at Howbury Ln

Cultural or Historic Character

The site is situated on former allotments and as such the site supports a number of associated ornamental plant species which are unlikely to be encountered elsewhere within the borough, such as grape vine and hops, which are of high ecological value to nesting birds and invertebrates.

Geographic Position

The site is bound by residential housing and a railside. The site acts as a junction between a number of railway lines and contributes towards maintaining an important ecological corridor for the movements of species within the borough.

The site is considered within the developing Bexley Green Infrastructure Study as site 85.

Access

The site has no public access.

Use

The site is currently used for the conservation of nature.

Potential

The site would benefit from additional tree planting along the railside to strengthen ecological connectivity.

Aesthetic Appeal

The site offers pleasant views for passengers travelling through the borough.



Survey Area

Phase 1 Habitat and Percentage of Total Survey Area

- A2.1 Scrub (dense/continuous) 44%
- C3.1 Other tall herb and fern (ruderal) B2.2 Neutral grassland (semi-improved) 56%

Former Allotments at Howbury Ln

Target Notes

N/A

Site Photos



Recommendations

SINC Conclusion

The site is considered a Borough Grade II SINC (shown as blue hatching within accompanying mapping).

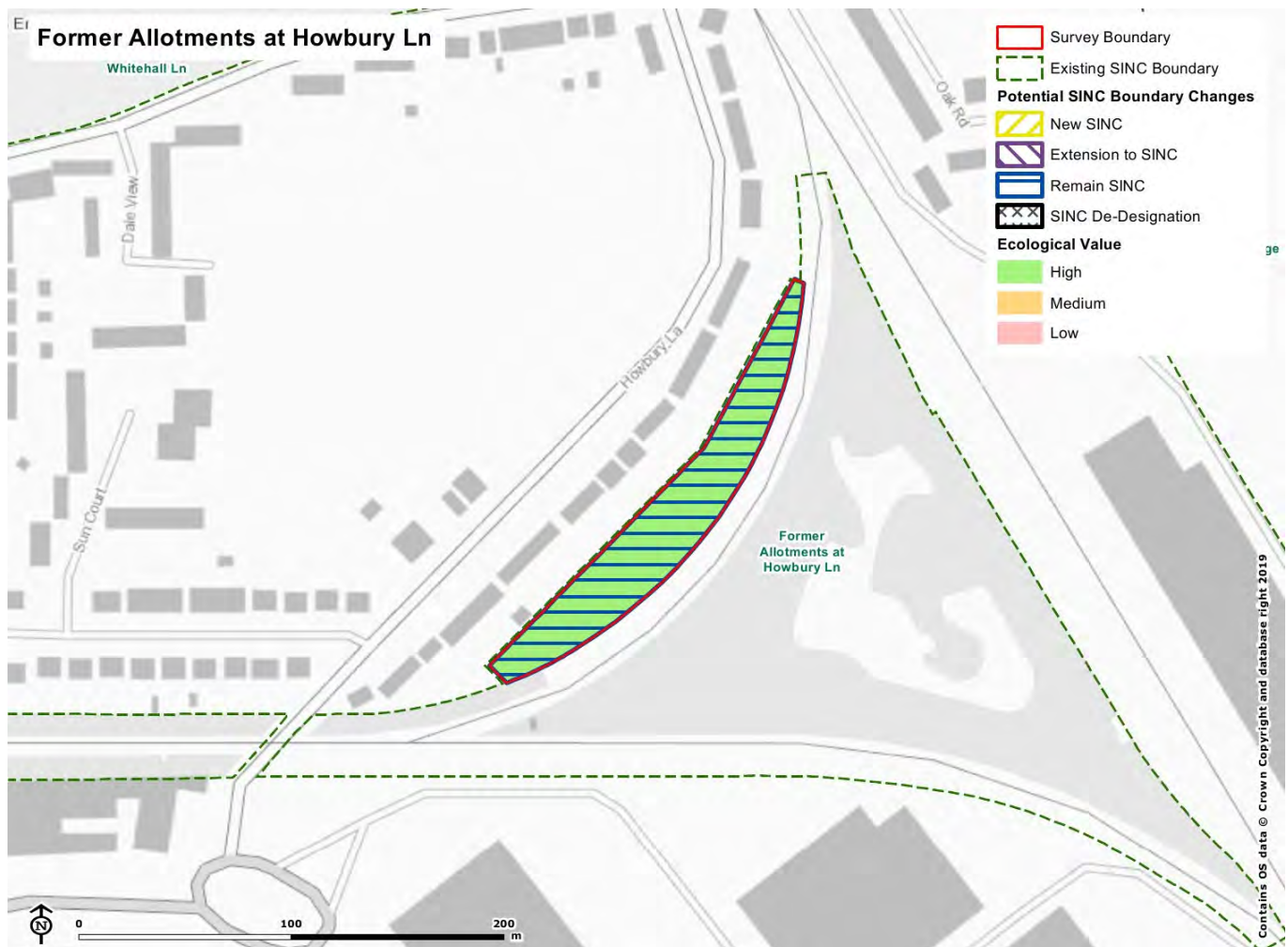
The Railsides from Bexleyheath to Slade Green Triangle SINC is designated for its mosaic of dense scrub, rough grassland and scattered trees. The site visit found similar habitat on site, and supported a rich mosaic of habitats suitable to support a wide assemblage of invertebrates, breeding birds, reptiles and badger. The site was situated within an important commuting corridor for wildlife, and contributes towards the functionality of the SINC and its favourable status.

Ecological Constraints and Opportunities

The site supported a mosaic of high-medium value habitats (shown in green on accompanying mapping) including:

- Species rich tall ruderal habitats suitable for a wide assemblage of invertebrates and foraging bats;
- Poor semi-improved grassland habitats suitable to support reptiles (including grass snake, common lizard and slow worm); and
- Species rich dense scrub and scattered trees suitable for breeding birds.

These habitats also form an important commuting corridor for wildlife (including bats, badgers and birds). Habitats on site have potential to be managed for the benefit of nature conservation through continued restricted access. The site would also benefit from additional tree planting along the railside to strengthen ecological connectivity in this area.



Edendale Rd

Site information

Site ID	12	SINC ID	BxL1
Grid Ref	TQ 51102 76351	Grade	Local
Area (Ha)	1.31	SINC Name	Edendale Road
Access	None.	SINC Description	An area of scrub and rough grassland surrounded by housing.
Ownership	Private.		
Habitats	Woodland, dense scrub, tall ruderal, poor-semi improved grassland.		
Summary	Predominantly woodland bound by residential gardens. The site is currently in use by a local scout group. The site was not considered for open space audit within the developing Bexley Green Infrastructure Study.		



Survey

Surveyor Mungo Nash Date 04/10/2019 Weather Overcast.

Level of Use None. Maintenance and Management None.

Threats and Disturbances

- Redevelopment
 Invasives
 Erosion
 Vandalism
 Litter
- Dog Fouling
 Flytipping

Comments

Potential Enhancements

- Mowing Regime
 Meadow Creation
 Wetland Creation
 Tree Planting
 Education
 Active Tree Management
 Loggery
 Wildlife Friendly Planting

Comments

Interest

- Fish
 Amphibian
 Reptile
 Higher Plant
 Fungi
 Bird
 Bryophyte
 Mammal
 Lichen

Comments

Of interest to invertebrates.

SINC Survey Criteria

Representation

None of the habitats on site were deemed notable borough examples of these habitats, due to their limited size, poor condition and limited species composition.

Habitat Rarity

The site supports woodland which is a habitat of principle importance.

Species Rarity

The site supported bullace scrub. Bullace is of high ecological value and is likely scarce within the borough.

The site has the potential to support breeding populations of bird species of conservation concern including house sparrow which has been recorded within the site.

Habitat Richness

The site supports woodland, dense scrub, tall ruderal and poor-semi improved grassland habitats. This represents a relatively rich assemblage of habitats given the small area of the site.

Species Richness

There is no evidence the site supports a rich diversity of species.

However woodland has potential to support a wide assemblage of invertebrates, and common and widespread bird and bat species.

Size

The site comprises 1.31ha which is notable.

Important Populations of Species

The site is bound by urban development and has poor connectivity with other green areas across the borough. It is therefore unlikely that the site supports any notable populations of species.

Ancient Character

This criteria is not relevant to the site.

Recreatability

Woodland habitat is difficult to recreate. Newly planted woodland takes considerable time to mature and develop the species and structural diversity required to provide equivalent value as the mature woodland found on site.

Typical Urban Character

This criteria is not relevant to the site.

Cultural or Historic Character

This criteria is not relevant to the site.

Geographic Position

The site is bound by gardens on all aspects.

Access

The majority of the site is not accessible to the public. Grassland and woodland edge habitats to the north of the site are utilised by the Bexley Scout Group.

Use

A local scout group use the north of the site for education and provide enhancements such as handmade bird boxes within the woodland.

The rest of the site has no public access and the site is left undisturbed for the benefit of local nature conservation.

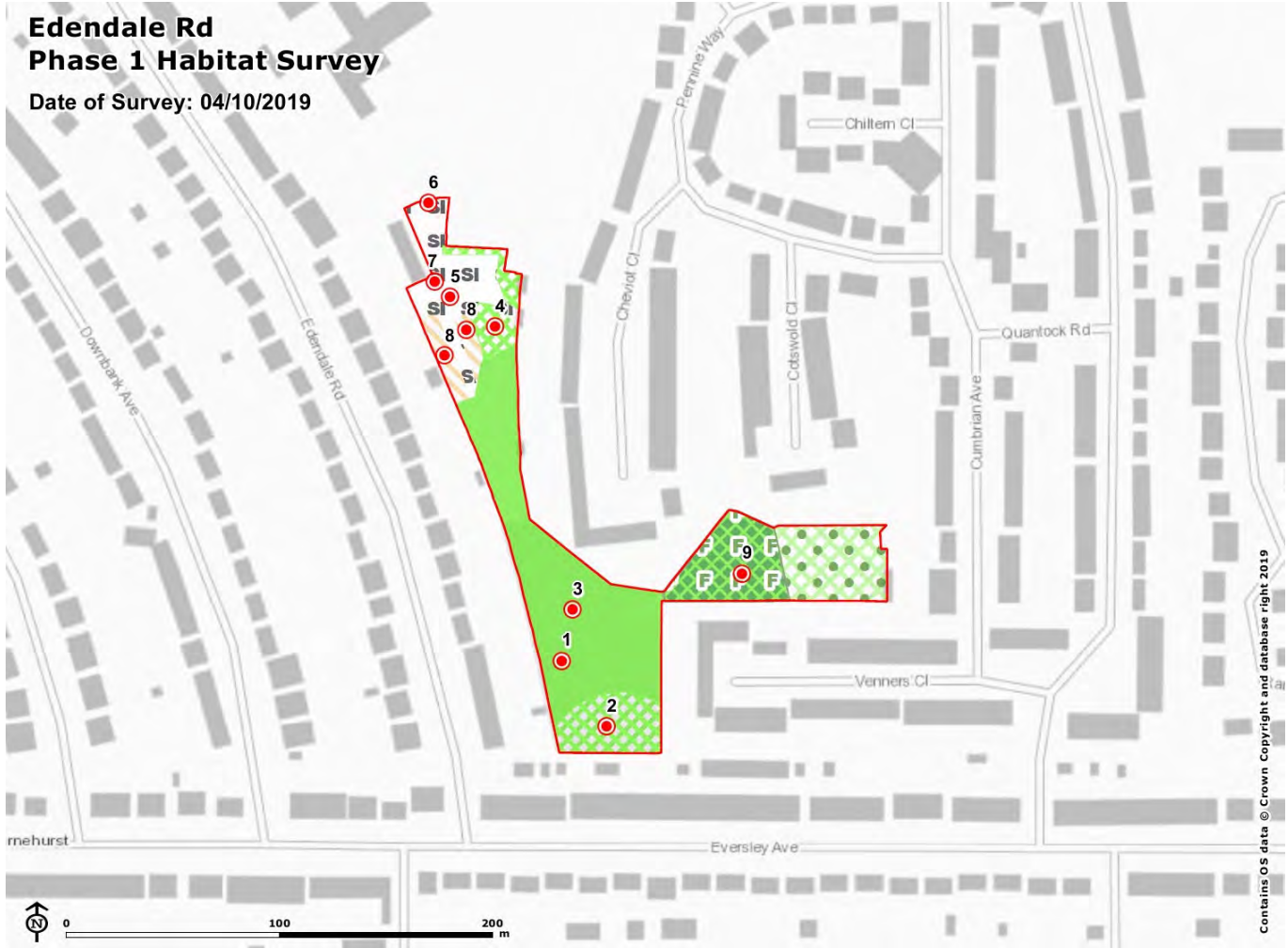
Potential

The dense scrub and tall ruderal habitats adjacent to Venners Close are of low value. These areas would benefit from additional woodland planting, installation of a pond or orchard planting. These measures would potentially increase the species and habitat diversity of the site.

The site has potential for continued educational use and as an area for nature conservation.

Aesthetic Appeal

The site has good aesthetic appeal to residents with gardens backing onto the woodland. The aesthetic appeal across the wider borough is limited as use of the site is restricted to the local scout group. The survey also noted fly tipping at the rear of some properties, which reduces the overall aesthetic of the woodland.



- Survey Area
- Target Notes

Phase 1 Habitat and Percentage of Total Survey Area

- A1.1.1 Broadleaved woodland (semi-natural) 43%
- A2.1 Scrub (dense/continuous) 14%
- A2.1 Scrub (dense/continuous) and A3.1 Broadleaved scattered trees 13%
- A2.1 Scrub (dense/continuous) and C3.1 Other tall herb and fern (ruderal) 13%
- B6 Poor semi-improved grassland 13%
- C3.1 Other tall herb and fern (ruderal) 4%

Target Notes

TN1: Badger sett, active, single entrance.

TN2: Dense scrub with dominant bramble *Rubus fruticosus*, abundant old man's beard *Clematis vitalba* and frequent Virginia creeper *Parthenocissus quinquefolia*.

TN3: Broadleaved woodland with abundant mature English oak *Quercus robur*, frequent bullace *Prunus domestica* subsp. *insititia* and occasional sycamore *Acer pseudoplatanus*. Also rarely noted was hazel *Corylus avellana*, holly *Ilex aquifolium*, yew *Taxus bacata*, and hawthorn *Crataegus monogyna*. Ground flora comprised male fern *Dryopteris filix-mas*, common nettle *Urtica dioica* and bramble *Rubus fruticosus*.

TN4: Mature dense bullace *Prunus domestica* subsp. *insititia* scrub.

TN5: Herb rich poor-semi improved grassland, herbs included abundant rib-wort plantain *Plantago major*, rare mallow *Malva* sp. and mugwort *Artemisia vulgaris* with abundant false oat grass *Arrhenatherum elatius*, and rare wall barley *Hordeum murinum*.

TN6: Treeline around boundary of the Site. Abundant black locust *Robinia pseudoacacia*.

TN7: Stand of Japanese knotweed *Fallopia japonica*

TN8: Tall ruderal with abundant hogweed *Heracleum* sp.

TN9: Dense bramble *Rubus fruticosus* scrub and tall ruderal common nettle *Urtica dioica*.

Site Photos

Recommendations

SINC Conclusion

Woodland habitats are considered to be of Local SINC quality (shown as blue hatching within accompanying mapping).

None of the habitats were notable within the borough. However woodland is of local importance to a wide assemblage of common and widespread species (including badger, breeding birds, invertebrates and bats). Mature oak trees within the woodland were of a notable age and provided additional habitat and species richness to the woodland. The woodland has low recreatability as planted woodland would take a considerable amount of time to mature and develop the species and structural diversity required to provide equivalent value as the mature woodland found on site.

Habitat adjacent to Venners Close is considered suitable for Local SINC designation through extension of the existing Local SINC (shown as purple hatching within accompanying mapping).

Tall ruderal and scattered scrub habitats to the south were of local importance to invertebrates and breeding birds, and support the function of the current Edendale Road SINC.

Grassland habitat to the north was not considered to be of SINC quality (shown as black hatching within accompanying mapping).

Grassland habitats to the north of the site are common, widespread and species poor and are not suitable for SINC status. However, it is recognised that these habitats have educational value to the local scout group.

Ecological Constraints and Opportunities

Woodland on site was of high ecological value (shown in green) and is suitable to support a wide range of species (including common and widespread birds, bats, badger and invertebrates).

Tall ruderal habitats were of medium ecological value (shown in orange) and were suitable to support invertebrates, including butterflies.

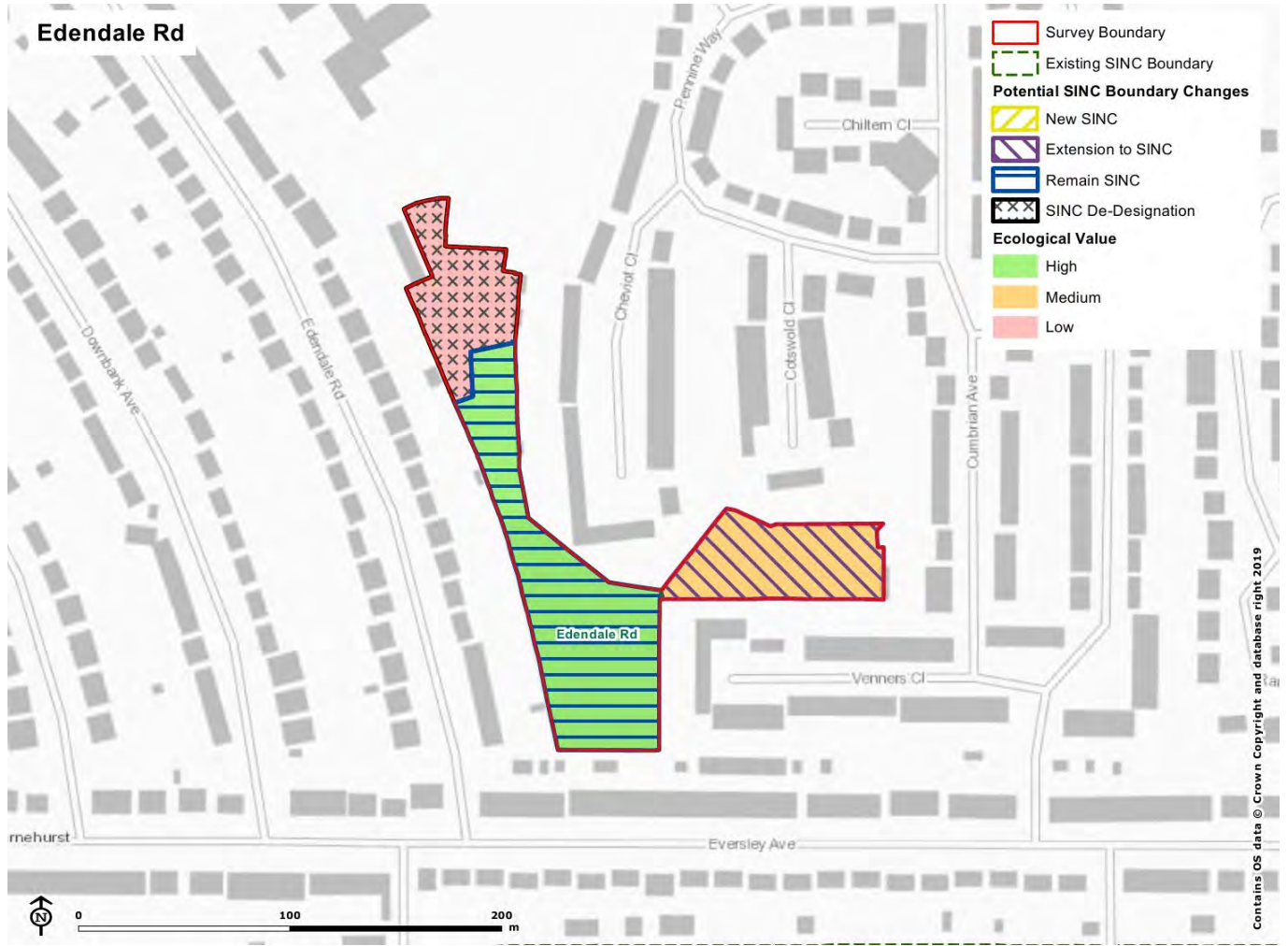
The woodland is a valuable educational resource that could be utilised more by the local scout group. There is an opportunity to increase access to this educational resource through appropriate access arrangements. There is potential to introduce additional bird and bat boxes to the woodland, which may result in increased use of the site by these target species.

The aesthetic value of the woodland could be enhanced by clearance and control of fly tipping.

If SINC boundary conclusions are adopted, measures to enhance tall ruderal habitats to the east would be of benefit for to the local scout organisation. Measures may include pond creation, orchard planting or additional tree planting to extend the woodland found on site.

Woodland oaks were notable in girth and supported multiple ecological features of high value. A tree preservation order would safe guard these for the future.

Edendale Rd



Our Lady of the Angels Church Woodland

Site information

Site ID	13	SINC ID	N/A
Grid Ref	TQ 50190 77620	Grade	N/A
Area (Ha)	1.11	SINC Name	N/A
Access	None.	SINC Description	N/A
Ownership	Private.		
Habitats	Semi-natural broadleaved woodland.		

Summary Oak woodland adjacent to 'Our Lady of the Angels' church. The woodland is noted to have a relatively rich scrub layer and provides opportunities for widespread and common woodland birds and bats.

The site was considered for open space audit within the developing Bexley Green Infrastructure Study as open space site 54. Given there was no public access to open space site 54, an open space quality and value audit was not undertaken.



Survey

Surveyor	Mungo Nash.	Date	19/09/2019	Weather	Fine.
Level of Use	Low.	Maintenance and Management	Unknown.		

Our Lady of the Angels Church Woodland

Threats and Disturbances

- Redevelopment Invasives Erosion Vandalism Litter
 Dog Fouling Flytipping

Comments

Potential Enhancements

- Mowing Regime Meadow Creation Wetland Creation Tree Planting
 Education Active Tree Management Loggery Wildlife Friendly Planting

Comments

Bird and bat boxes.

Interest

- Fish Amphibian Reptile Higher Plant Fungi
 Bird Bryophyte Mammal Lichen

Comments

Of interest to badger.

SINC Survey Criteria

Representation

Woodland habitat on site was oak dominant with a species diverse scrub layer. Oak trees on site were mature and supported a range of dead wood habitats.

The woodland did not support a wide range of mosses and lichens, as might be expected from high quality examples of oak dominant woodland. However, the habitat on site is in favourable condition and is considered to be a notable example of this habitat type within the borough.

Habitat Rarity

The site supports woodland which is a habitat of principle importance.

Species Rarity

The site does not support any notable species.

Habitat Richness

The site was comprised entirely of mature oak dominated woodland with a developed species-rich scrub understory. Features found within mature oak woodland, such as standing deadwood and dense ivy, provide additional habitat niche for a range of birds, bats, mammals and invertebrates such as stag beetle.

Species Richness

Given the composition of the canopy and the small size of the woodland, the habitats on site were considered to be relatively species diverse.

The mature woodland found on site is likely to support a wide assemblage of common and widespread bird species, potentially included species of conservation concern such as house sparrow, song and mistle thrush, dunnock, spotted flycatcher and bullfinch.

Size

The area of the site was 0.71ha. Given the quality of the woodland habitat on site, which is of high ecological value, this area is notable.

Important Populations of Species

The site may support populations of different species of bat, which may roost in features provided by mature oak trees.

Erith Quarry SINC to the north is known to support house sparrow and song thrush. Given the proximity of the site to Erith Quarry SINC, and the suitability of on-site habitat, there is potential for these species to use the site for breeding.

Ancient Character

There is no evidence of ancient woodland characteristics on site, however this cannot be ruled out due to seasonal survey constraints.

Recreatability

Woodland habitat is difficult to recreate. Newly planted woodland takes considerable time to mature and develop the species and structural diversity required to provide equivalent value as the mature woodland found on site.

Typical Urban Character

This criteria is not relevant to the site.

Cultural or Historic Character

The site is part of our 'Lady of the Angels' church and likely has some cultural and historic attachment to the church and its grounds.

Geographic Position

The site is bound by residential housing and church yard. The site lies to the south of Erith Quarry SINC separated by a busy residential road.

Access

The site has no public access. The site is accessed by monks residing in the adjacent building.

Use

The site is privately owned and not accessible to the public. There was evidence of limited recreational use by residents of Our Lady of the Angels, who likely use the site for the quiet enjoyment of nature.

Potential

The site is privately owned and appears to have been managed to the benefit of biodiversity. There is further potential to introduce bird and bat boxes on site, which may increase the usage of the site by these target species.


Aesthetic Appeal

The site is bound by residential properties to the north west. The site likely provides aesthetic appeal to those residents, providing a green buffer, seclusion and natural sounds and scents. The site is also considered to have high aesthetic appeal to residents of Our Lady of the Angels.


The site is of limited aesthetic appeal to the wider public, due to its restricted access. However, it does provide a green buffer along Carlton Road to the north, which likely benefits pedestrian users.



 Survey Area

 Target Notes

Phase 1 Habitat and Percentage of Total Survey Area

 A1.1.1 Broadleaved woodland (semi-natural)
100%

Our Lady of the Angels Church Woodland

Target Notes

TN1: Mature English oak *Quercus robur* canopy with dense understory comprising scrub layer comprised abundant holly *Ilex aquifolium*, and rare elder *Sambucus nigra*, field maple *Acer pseudoplatanus*, yew *Taxus baccata*, sycamore *Acer pseudoplatanus* and hazel *Corylus avellana*. Ground flora comprised dominant ivy *Hedera helix*.

Site Photos

Recommendations

SINC Conclusion

The site is considered to be of Borough Grade II SINC quality (shown as yellow hatching within accompanying mapping).

The site comprised entirely woodland. Despite its small size the woodland was considered a notable example within the borough. Woodland was dominated by oak, with a species diverse scrub layer and dynamic structure. The site likely supports a diverse range of common and widespread species. The site is functionally linked with the nearby Erith Quarry SINC and is suitable to support breeding populations of Red List species including house sparrow and song thrush, which are potentially present within the nearby Erith Quarry SINC.

Ecological Constraints and Opportunities

Woodland habitat on site was high value (shown in green) and was suitable to support supports a diverse range of species including birds (such as house sparrow and song thrush), badger and bats (including potential for roosting bats).

There is opportunity for woodland management techniques within the site, such as the continued retention of deadwood to promote a wider assemblage of habitat niche for invertebrates and bats. There is potential to introduce bird and bat boxes on site, which may increase the usage of the site by these target species.



Rail Corridor between Fraser Rd and Sandcliffe Rd

Site information

Site ID	14	SINC ID	N/A
Grid Ref	TQ 51019 78185	Grade	N/A
Area (Ha)	1.11	SINC Name	N/A
Access	None.	SINC Description	N/A
Ownership	Unknown.		
Habitats	Woodland, coniferous treeline and dense scrub.		
Summary	Woodland on a steep sand bank adjacent to railway corridor.		

The site was considered for open space audit within the developing Bexley Green Infrastructure Study as open space site 49. Given there was no public access to open space site 49, an open space quality and value audit was not undertaken.



Survey

Surveyor	Mungo Nash.	Date	16/09/2019	Weather	Fine.
Level of Use	No access.	Maintenance and Management	None.		

Rail Corridor between Fraser Rd and Sandcliffe Rd

Threats and Disturbances

- Redevelopment Invasives Erosion Vandalism Litter
- Dog Fouling Flytipping

Comments

Potential Enhancements

- Mowing Regime Meadow Creation Wetland Creation Tree Planting
- Education Active Tree Management Loggery Wildlife Friendly Planting

Comments

Bird and bat boxes.

Interest

- Fish Amphibian Reptile Higher Plant Fungi
- Bird Bryophyte Mammal Lichen

Comments

Also of interest to invertebrates.

SINC Survey Criteria

Representation

The site comprises woodland and treeline alongside a railway cutting. Woodland is of high value and the species rich composition of woodland found along the railside is considered a notable example within the borough.

Habitat Rarity

The site supports woodland which is a habitat of principle importance.

Species Rarity

The site potentially provides suitable habitat for bat species to roost and forage.

Stag beetle have been recorded within the woodland and deadwood habitats on site are suitable for supporting populations of this species.

Habitat Richness

Habitats on site comprised predominantly of species-rich broad leaved woodland (which was noted to have a developed scrub layer). A thin band of dense scrub was in the south of the Site and a coniferous tree line was noted in the north. No other habitats were present and therefore the site is considered to be of limited habitat richness.

Species Richness

Habitat on site is suitable to support a rich assemblage of species across a wide range of taxa.

Size

The area of the site is 1.11ha. Woodland in the west of the site forms a relatively wide section of the railway corridor (totalling 0.73ha in area), which is considered notable compared to the width of vegetation elsewhere along the railway (and suitable to support a wider range of species).

Important Populations of Species

There is no evidence of important species being present within the site. However, habitats are suitable to support potentially important populations of breeding birds and roosting bats and stag beetle.

Ancient Character

This criteria is not relevant to the site.

Rail Corridor between Fraser Rd and Sandcliffe Rd

Recreatability

Woodland habitat is difficult to recreate. Newly planted woodland takes considerable time to mature and develop the species and structural diversity required to provide equivalent value as mature woodland found on site.

The position of the site along the railway cutting provides added value of connectivity, this connectivity is site specific and cannot be recreated offsite.

Typical Urban Character

The site forms railway sidings and sand spoil. Proximity to the railway has resulted in minimal disturbance to the site, allowing mature woodland vegetation to form within the site.

Cultural or Historic Character

The sandbank is part of Parish's Pit, Erith, Locally Important Geological Site.

Geographic Position

The site is positioned between an industrial estate and active railway.

Access

There is no public access to the site.

Use

The site has no current use.

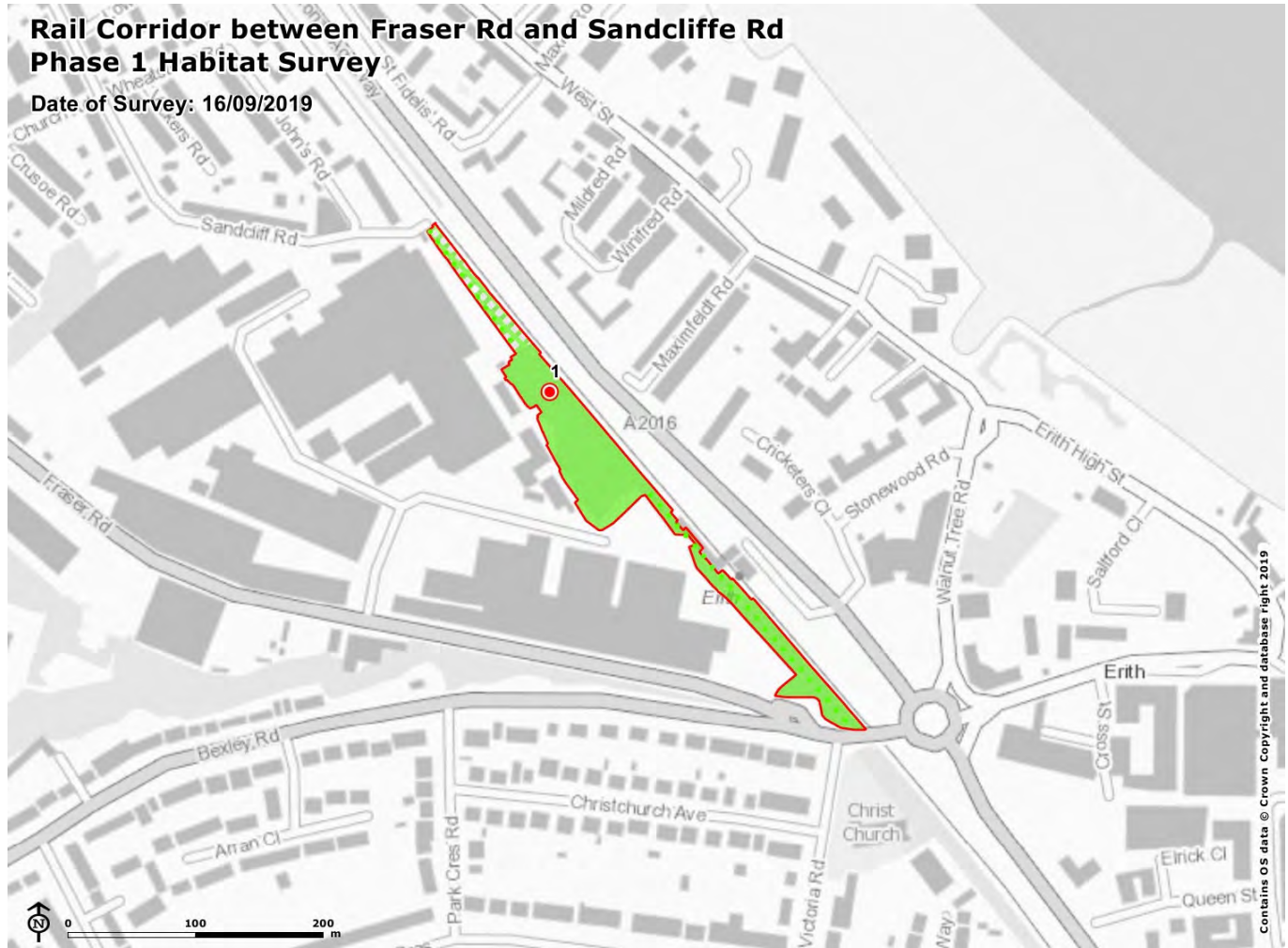
Potential

There is an opportunity to provide bird and bat boxes on site, which would be expected to increase the value of the site for these species.

Additionally, due to access restrictions, topography and proximity to the railside, there is limited potential to provide educational or recreational enhancements at the site.

Aesthetic Appeal

The site provides some aesthetic value for train passengers using the adjacent railway.



Survey Area

Target Notes

Phase 1 Habitat and Percentage of Total Survey Area

A1.1.1 Broadleaved woodland (semi-natural) 87%

A2.1 Scrub (dense/continuous) 13%

Phase 1 Linear Feature

TL Tree line

Rail Corridor between Fraser Rd and Sandcliffe Rd

Target Notes

TN1: Species rich woodland on steep sandy ground. Abundant elder *Sambucus nigra*, hazel *Corylus avellana*, elm *Ulmus* sp., oak *Quercus robur*, Buddleja *Buddleja davidii*, sycamore *Acer pseudoplatanus*, jasmin *Jasminoides* sp., blackthorn *Prunus spinosa*, hops *Humulus lupulus*. Ground flora comprises dominant ivy *Hedera helix* and abundant bramble *Rubus fruticosus* agg.

Site Photos



Recommendations

SINC Conclusions

The central woodland within the site is considered to be of Borough Grade II SINC quality (shown as yellow hatching on the recommendations mapping).

The woodland habitat on site forms a notable area of railside habitat. This habitat was noted as species rich and structurally diverse. Habitats were of low recreatability and the position of the site along the railway cutting provides added value of connectivity, this connectivity is site specific and cannot be recreated offsite.

Linear treelines and dense scrub to the north and south of the central woodland are not considered to be of SINC quality.

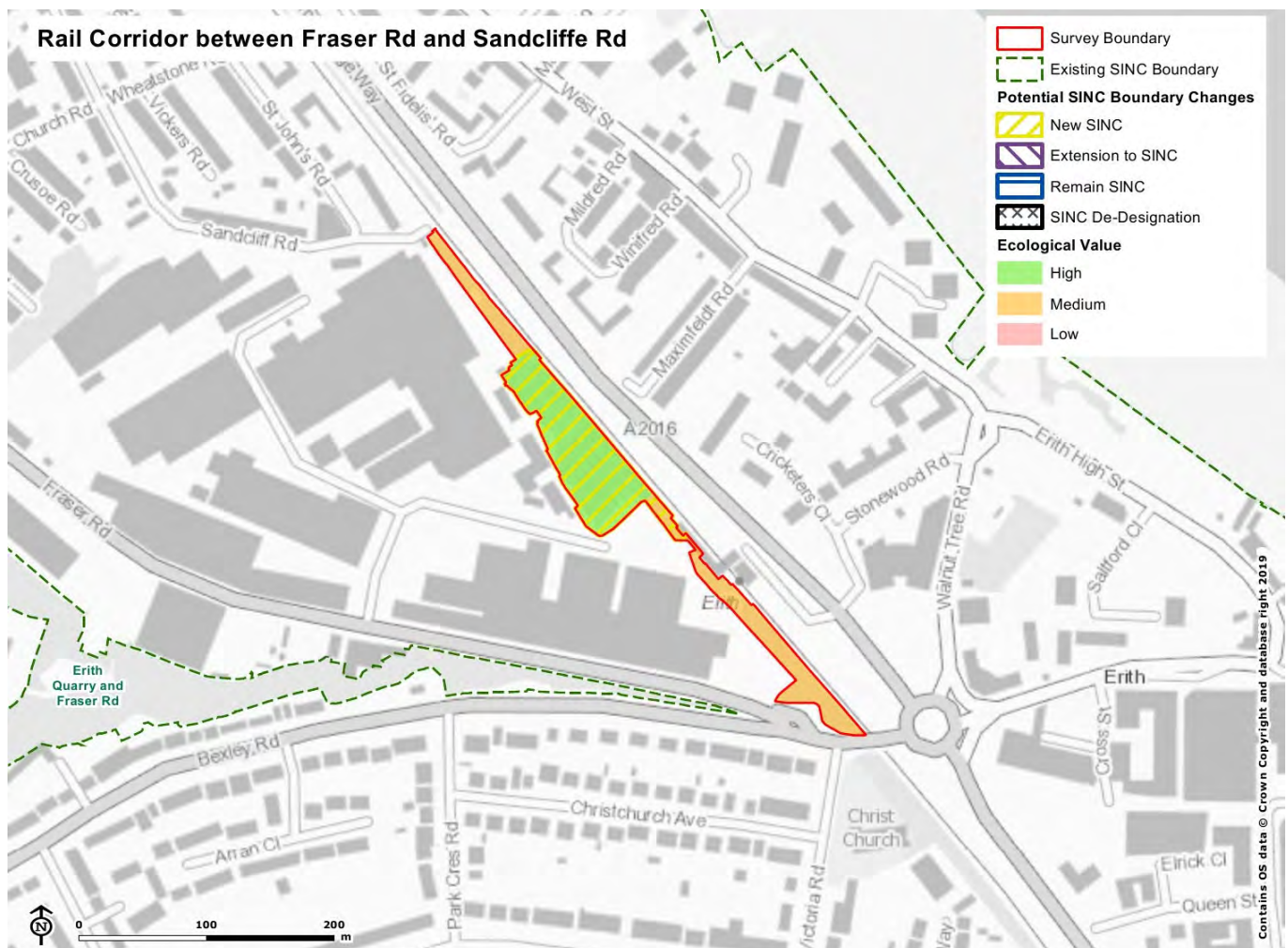
These habitats are comparatively species poor in composition and in places comprise non-native species such as *leylandii* and are therefore not suitable for SINC selection.

Ecological Constraints and Opportunities

The site supports species rich woodland of high value (shown as green). The undisturbed nature of the woodland is of benefit to wildlife and the site is suitable to support notable populations of breeding birds, bats and invertebrates.

Linear treelines and dense scrub to the north and south of the central woodland (shown in orange in accompanying mapping) are relatively species poor, and in places comprise non-native species such as *leylandii*. However, it is recognised that these do function as an important wildlife corridor for wildlife commuting across the borough (including bats).

Due to the topography, position and small size of the site active woodland management is not recommended. However, there is potential to introduce bat and bird boxes on site which would increase usage of the site by these target species.



Appendix **A**: Biological Records Data
Provided by Greenspace Information for Greater London

Site name	Taxon Name	TaxonGroup	Recorded Year	Status Legislation	Status Other	Status London Invasive Species	Distance from site (m)	Orientation from site
1. Former Borax Works	Skylark <i>Alauda arvensis</i>	Birds	2019	Sect.41	LBAP, LSOCC, BRed		Within site boundary.	N/A
1. Former Borax Works	Carrion Crow <i>Corvus corone</i>	Birds	2019				Within site boundary.	N/A
1. Former Borax Works	Little Egret <i>Egretta garzetta</i>	Birds	2019	BD1	LSOCC		Within site boundary.	N/A
1. Former Borax Works	Wren <i>Troglodytes troglodytes</i>	Birds	2019				Within site boundary.	N/A
1. Former Borax Works	Meadow Pipit <i>Anthus pratensis</i>	Birds	2019		LSOCC		Within site boundary.	N/A
1. Former Borax Works	Moorhen <i>Gallinula chloropus</i>	Birds	2019				Within 50m of site.	North east.
1. Former Borax Works	Wheatear <i>Oenanthe oenanthe</i>	Birds	2019				Within 50m of site.	North east.
1. Former Borax Works	Pheasant <i>Phasianus colchicus</i>	Birds	2019				Within site boundary.	N/A
1. Former Borax Works	Dunnock <i>Prunella modularis</i>	Birds	2019		LBAP, LSOCC		Within site boundary.	N/A
1. Former Borax Works	Whitethroat <i>Sylvia communis</i>	Birds	2018				Within site boundary.	N/A
1. Former Borax Works	Kestrel <i>Falco tinnunculus</i>	Birds	2018		LSOCC		Within site boundary.	N/A
1. Former Borax Works	Buzzard <i>Buteo buteo</i>	Birds	2018				Within site boundary.	N/A
1. Former Borax Works	Reed Warbler <i>Acrocephalus scirpaceus</i>	Birds	2018				Within 50m of site.	North east.
1. Former Borax Works	Fieldfare <i>Turdus pilaris</i>	Birds	2018	WCA1i	BRed		Within 50m of site.	North east.
1. Former Borax Works	Blackbird <i>Turdus merula</i>	Birds	2018				Within 50m of site.	North east.
1. Former Borax Works	Linnet <i>Linaria cannabina</i>	Birds	2018		LBAP, LSOCC, BRed		Within 50m of site.	North east.
1. Former Borax Works	Grey Heron <i>Ardea cinerea</i>	Birds	2018		LSOCC		Within 50m of site.	North east.
1. Former Borax Works	Pied Wagtail <i>Motacilla alba</i>	Birds	2018				Within 50m of site.	North east.
1. Former Borax Works	Magpie <i>Pica pica</i>	Birds	2018				Within 50m of site.	North east.
1. Former Borax Works	Mallard <i>Anas platyrhynchos</i>	Birds	2018				Within 50m of site.	North east.
1. Former Borax Works	Coot <i>Fulica atra</i>	Birds	2018				Within 50m of site.	North east.
1. Former Borax Works	Swallow <i>Hirundo rustica</i>	Birds	2018		LSOCC		Within 50m of site.	North east.
1. Former Borax Works	Reed Bunting <i>Emberiza schoeniclus</i>	Birds	2018	Sect.41	UKBAP, LBAP, LSOCC		Within site boundary.	N/A
1. Former Borax Works	Starling <i>Sturnus vulgaris</i>	Birds	2018		LBAP, LSOCC, BRed		Within site boundary.	N/A
1. Former Borax Works	Goldfinch <i>Carduelis carduelis</i>	Birds	2018				Within site boundary.	N/A
1. Former Borax Works	Cetti's Warbler <i>Cettia cetti</i>	Birds	2018	WCA1i	LSOCC		Within site boundary.	N/A
1. Former Borax Works	Sparrowhawk <i>Accipiter nisus</i>	Birds	2018				Within site boundary.	N/A
1. Former Borax Works	Little Grebe <i>Tachybaptus ruficollis</i>	Birds	2017				Within site boundary.	N/A
1. Former Borax Works	Chaffinch <i>Fringilla coelebs</i>	Birds	2017				Within site boundary.	N/A
1. Former Borax Works	Stock Dove <i>Columba oenas</i>	Birds	2017		LSOCC		Within site boundary.	N/A
1. Former Borax Works	Stonechat <i>Saxicola rubicola</i>	Birds	2017		LSOCC		Within site boundary.	N/A
1. Former Borax Works	Chiffchaff <i>Phylloscopus collybita</i>	Birds	2017				Within site boundary.	N/A
1. Former Borax Works	Mute Swan <i>Cygnus olor</i>	Birds	2017		LSOCC		Within site boundary.	N/A
1. Former Borax Works	Greylag Goose <i>Anser anser</i>	Birds	2017				Within site boundary.	N/A
1. Former Borax Works	Canada Goose <i>Branta canadensis</i>	Birds	2017				Within site boundary.	N/A
1. Former Borax Works	Lesser Black-backed Gull <i>Larus fuscus</i>	Birds	2017		LSOCC		Within site boundary.	N/A
1. Former Borax Works	Lapwing <i>Vanellus vanellus</i>	Birds	2017	Sect.41	UKBAP, LBAP, LSOCC, BRed		Within site boundary.	N/A
1. Former Borax Works	Gadwall <i>Anas strepera</i>	Birds	2017		LSOCC		Within site boundary.	N/A
1. Former Borax Works	Shoveler <i>Anas clypeata</i>	Birds	2017		LSOCC		Within site boundary.	N/A

1. Former Borax Works	Peregrine <i>Falco peregrinus</i>	Birds	2017	BD1, WCA1i	LBAP, LSOCC		Within site boundary.	N/A
1. Former Borax Works	Robin <i>Erithacus rubecula</i>	Birds	2017				Within site boundary.	N/A
1. Former Borax Works	Blue Tit <i>Cyanistes caeruleus</i>	Birds	2017				Within site boundary.	N/A
1. Former Borax Works	Pied Wagtail <i>Motacilla alba subsp. yarrellii</i>	Birds	2017				Within site boundary.	N/A
1. Former Borax Works	Marsh Harrier <i>Circus aeruginosus</i>	Birds	2017	BD1, WCA1i			Within site boundary.	N/A
1. Former Borax Works	Green Woodpecker <i>Picus viridis</i>	Birds	2017				Within site boundary.	N/A
1. Former Borax Works	Great Tit <i>Parus major</i>	Birds	2017				Within site boundary.	N/A
1. Former Borax Works	Kingfisher <i>Alcedo atthis</i>	Birds	2017	BD1, WCA1i	LSOCC		Within site boundary.	N/A
1. Former Borax Works	Black-headed Gull <i>Chroicocephalus ridibundus</i>	Birds	2017				Within site boundary.	N/A
1. Former Borax Works	Snipe <i>Gallinago gallinago</i>	Birds	2017		LSOCC		Within site boundary.	N/A
1. Former Borax Works	Tufted Duck <i>Aythya fuligula</i>	Birds	2017				Within site boundary.	N/A
1. Former Borax Works	Woodpigeon <i>Columba palumbus</i>	Birds	2017				Within site boundary.	N/A
1. Former Borax Works	Wigeon <i>Anas penelope</i>	Birds	2017		LSOCC		Within site boundary.	N/A
1. Former Borax Works	Teal <i>Anas crecca</i>	Birds	2017		LSOCC		Within site boundary.	N/A
1. Former Borax Works	Green Sandpiper <i>Tringa ochropus</i>	Birds	2017	WCA1i			Within site boundary.	N/A
1. Former Borax Works	Whinchat <i>Saxicola rubetra</i>	Birds	2017		BRed		Within site boundary.	N/A
1. Former Borax Works	Long-tailed Tit <i>Aegithalos caudatus</i>	Birds	2017				Within site boundary.	N/A
1. Former Borax Works	Greenfinch <i>Chloris chloris</i>	Birds	2017				Within site boundary.	N/A
1. Former Borax Works	Cormorant <i>Phalacrocorax carbo</i>	Birds	2017				Within site boundary.	N/A
1. Former Borax Works	Great Spotted Woodpecker <i>Dendrocopos major</i>	Birds	2017				Within site boundary.	N/A
1. Former Borax Works	Shelduck <i>Tadorna tadorna</i>	Birds	2017		LSOCC		Within site boundary.	N/A
1. Former Borax Works	Pochard <i>Aythya ferina</i>	Birds	2017		BRed		Within site boundary.	N/A
1. Former Borax Works	Black Redstart <i>Phoenicurus ochrurus</i>	Birds	2017	WCA1i	LBAP, BRed		Within site boundary.	N/A
1. Former Borax Works	Mediterranean Gull <i>Larus melanocephalus</i>	Birds	2017	BD1, WCA1i			Within site boundary.	N/A
1. Former Borax Works	Black-tailed Godwit <i>Limosa limosa</i>	Birds	2017	WCA1i	BRed		Within site boundary.	N/A
1. Former Borax Works	Song Thrush <i>Turdus philomelos</i>	Birds	2017		LBAP, LSOCC, BRed		Within site boundary.	N/A
1. Former Borax Works	Brent Goose <i>Branta bernicla</i>	Birds	2017				Within site boundary.	N/A
1. Former Borax Works	Redwing <i>Turdus iliacus</i>	Birds	2016	WCA1i	BRed		Within site boundary.	N/A
1. Former Borax Works	Water Rail <i>Rallus aquaticus</i>	Birds	2016		LSOCC		Within site boundary.	N/A
1. Former Borax Works	Herring Gull <i>Larus argentatus</i>	Birds	2016		LBAP, LSOCC, BRed		Within site boundary.	N/A
1. Former Borax Works	Ringed Plover <i>Charadrius hiaticula</i>	Birds	2016		LSOCC, BRed		Within site boundary.	N/A
1. Former Borax Works	Sand Martin <i>Riparia riparia</i>	Birds	2016		LBAP, LSOCC		Within site boundary.	N/A
1. Former Borax Works	Dunlin <i>Calidris alpina</i>	Birds	2016		LSOCC		Within site boundary.	N/A
1. Former Borax Works	Grey Wagtail <i>Motacilla cinerea</i>	Birds	2016		LSOCC, BRed		Within site boundary.	N/A
1. Former Borax Works	Great Black-backed Gull <i>Larus marinus</i>	Birds	2016				Within site boundary.	N/A
1. Former Borax Works	Rock Pipit <i>Anthus petrosus</i>	Birds	2016				Within site boundary.	N/A
1. Former Borax Works	Yarrow <i>Achillea millefolium</i>	Higher Plants - Flowering Plants	2013				Within 50m of site.	North east.
1. Former Borax Works	Creeping Bent <i>Agrostis stolonifera</i>	Higher Plants - Flowering Plants	2013				Within 50m of site.	North east.
1. Former Borax Works	Lesser Burdock <i>Arctium minus</i>	Higher Plants - Flowering Plants	2013				Within 50m of site.	North east.
1. Former Borax Works	False Oat-grass <i>Arrhenatherum elatius</i>	Higher Plants - Flowering Plants	2013				Within 50m of site.	North east.

1. Former Borax Works	Mugwort <i>Artemisia vulgaris</i>	Higher Plants - Flowering Plants	2013				Within 50m of site.	North east.
1. Former Borax Works	Oat <i>Avena sativa</i>	Higher Plants - Flowering Plants	2013				Within 50m of site.	North east.
1. Former Borax Works	Fat-hen <i>Chenopodium album</i>	Higher Plants - Flowering Plants	2013				Within 50m of site.	North east.
1. Former Borax Works	Creeping Thistle <i>Cirsium arvense</i>	Higher Plants - Flowering Plants	2013				Within 50m of site.	North east.
1. Former Borax Works	Spear Thistle <i>Cirsium vulgare</i>	Higher Plants - Flowering Plants	2013				Within 50m of site.	North east.
1. Former Borax Works	Field Bindweed <i>Convolvulus arvensis</i>	Higher Plants - Flowering Plants	2013				Within 50m of site.	North east.
1. Former Borax Works	Hawthorn <i>Crataegus monogyna</i>	Higher Plants - Flowering Plants	2013				Within 50m of site.	North east.
1. Former Borax Works	Cock's-foot <i>Dactylis glomerata</i>	Higher Plants - Flowering Plants	2013				Within 50m of site.	North east.
1. Former Borax Works	Wild Teasel <i>Dipsacus fullonum</i>	Higher Plants - Flowering Plants	2013				Within 50m of site.	North east.
1. Former Borax Works	Common Couch <i>Elytrigia repens</i>	Higher Plants - Flowering Plants	2013				Within 50m of site.	North east.
1. Former Borax Works	Red Fescue <i>Festuca rubra</i>	Higher Plants - Flowering Plants	2013				Within 50m of site.	North east.
1. Former Borax Works	Cut-leaved Crane's-bill <i>Geranium dissectum</i>	Higher Plants - Flowering Plants	2013				Within 50m of site.	North east.
1. Former Borax Works	Hoary Mustard <i>Hirschfeldia incana</i>	Higher Plants - Flowering Plants	2013				Within 50m of site.	North east.
1. Former Borax Works	Yorkshire-fog <i>Holcus lanatus</i>	Higher Plants - Flowering Plants	2013				Within 50m of site.	North east.
1. Former Borax Works	Wall Barley <i>Hordeum murinum</i>	Higher Plants - Flowering Plants	2013				Within 50m of site.	North east.
1. Former Borax Works	Meadow Barley <i>Hordeum secalinum</i>	Higher Plants - Flowering Plants	2013				Within 50m of site.	North east.
1. Former Borax Works	Cat's-ear <i>Hypochaeris radicata</i>	Higher Plants - Flowering Plants	2013				Within 50m of site.	North east.
1. Former Borax Works	Prickly Lettuce <i>Lactuca serriola</i>	Higher Plants - Flowering Plants	2013				Within 50m of site.	North east.
1. Former Borax Works	Hoary Cress <i>Lepidium draba</i>	Higher Plants - Flowering Plants	2013				Within 50m of site.	North east.
1. Former Borax Works	Perennial Rye-grass <i>Lolium perenne</i>	Higher Plants - Flowering Plants	2013				Within 50m of site.	North east.
1. Former Borax Works	Common Mallow <i>Malva sylvestris</i>	Higher Plants - Flowering Plants	2013				Within 50m of site.	North east.
1. Former Borax Works	Scented Mayweed <i>Matricaria chamomilla</i>	Higher Plants - Flowering Plants	2013				Within 50m of site.	North east.
1. Former Borax Works	Black Medick <i>Medicago lupulina</i>	Higher Plants - Flowering Plants	2013				Within 50m of site.	North east.
1. Former Borax Works	Red Bartsia <i>Odontites vernus</i>	Higher Plants - Flowering Plants	2013				Within 50m of site.	North east.
1. Former Borax Works	Bristly Oxtongue <i>Picris echioides</i>	Higher Plants - Flowering Plants	2013				Within 50m of site.	North east.
1. Former Borax Works	Hawkweed Oxtongue <i>Picris hieracioides</i>	Higher Plants - Flowering Plants	2013				Within 50m of site.	North east.
1. Former Borax Works	Ribwort Plantain <i>Plantago lanceolata</i>	Higher Plants - Flowering Plants	2013				Within 50m of site.	North east.
1. Former Borax Works	Greater Plantain <i>Plantago major</i>	Higher Plants - Flowering Plants	2013				Within 50m of site.	North east.
1. Former Borax Works	Annual Meadow-grass <i>Poa annua</i>	Higher Plants - Flowering Plants	2013				Within 50m of site.	North east.
1. Former Borax Works	Knotgrass <i>Polygonum aviculare</i>	Higher Plants - Flowering Plants	2013				Within 50m of site.	North east.
1. Former Borax Works	Meadow Buttercup <i>Ranunculus acris</i>	Higher Plants - Flowering Plants	2013				Within 50m of site.	North east.
1. Former Borax Works	Creeping Buttercup <i>Ranunculus repens</i>	Higher Plants - Flowering Plants	2013				Within 50m of site.	North east.
1. Former Borax Works	Curled Dock <i>Rumex crispus</i>	Higher Plants - Flowering Plants	2013				Within 50m of site.	North east.
1. Former Borax Works	Common Ragwort <i>Senecio jacobaea</i>	Higher Plants - Flowering Plants	2013				Within 50m of site.	North east.
1. Former Borax Works	Dandelion Agg. <i>Taraxacum</i>	Higher Plants - Flowering Plants	2013				Within 50m of site.	North east.
1. Former Borax Works	Red Clover <i>Trifolium pratense</i>	Higher Plants - Flowering Plants	2013				Within 50m of site.	North east.
1. Former Borax Works	White Clover <i>Trifolium repens</i>	Higher Plants - Flowering Plants	2013				Within 50m of site.	North east.
1. Former Borax Works	Carrot <i>Daucus carota</i>	Higher Plants - Flowering Plants	2013				Within site boundary.	N/A
1. Former Borax Works	Perennial Wall-rocket <i>Diplotaxis tenuifolia</i>	Higher Plants - Flowering Plants	2013				Within site boundary.	N/A
1. Former Borax Works	Goat's-rue <i>Galega officinalis</i>	Higher Plants - Flowering Plants	2013			LISicat4	Within site boundary.	N/A

1. Former Borax Works	Common Bird's-foot-trefoil <i>Lotus corniculatus</i>	Higher Plants - Flowering Plants	2013				Within site boundary.	N/A
1. Former Borax Works	Medick <i>Medicago sativa</i>	Higher Plants - Flowering Plants	2013				Within site boundary.	N/A
1. Former Borax Works	White Mellilot <i>Melilotus albus</i>	Higher Plants - Flowering Plants	2013				Within site boundary.	N/A
1. Former Borax Works	Ribbed Mellilot <i>Melilotus officinalis</i>	Higher Plants - Flowering Plants	2013				Within site boundary.	N/A
1. Former Borax Works	Smaller Cat's-tail <i>Phleum bertolonii</i>	Higher Plants - Flowering Plants	2013				Within site boundary.	N/A
1. Former Borax Works	Timothy <i>Phleum pratense</i>	Higher Plants - Flowering Plants	2013				Within site boundary.	N/A
1. Former Borax Works	Broad-leaved Dock <i>Rumex obtusifolius</i>	Higher Plants - Flowering Plants	2013				Within site boundary.	N/A
1. Former Borax Works	Oxford Ragwort <i>Senecio squalidus</i>	Higher Plants - Flowering Plants	2013				Within site boundary.	N/A
1. Former Borax Works	Perennial Sow-thistle <i>Sonchus arvensis</i>	Higher Plants - Flowering Plants	2013				Within site boundary.	N/A
1. Former Borax Works	Hedge Bindweed <i>Calystegia sepium</i>	Higher Plants - Flowering Plants	2013				Within site boundary.	N/A
1. Former Borax Works	Nipplewort <i>Lapsana communis</i>	Higher Plants - Flowering Plants	2003				Within 50m of site.	North east.
1. Former Borax Works	Michaelmas-Daisy Aster	Higher Plants - Flowering Plants	2003				Within 50m of site.	North east.
1. Former Borax Works	Ragwort Senecio	Higher Plants - Flowering Plants	2003				Within 50m of site.	North east.
1. Former Borax Works	Fat Duckweed <i>Lemna gibba</i>	Higher Plants - Flowering Plants	2003				Within 50m of site.	North east.
1. Former Borax Works	Sea Club-rush <i>Bolboschoenus maritimus</i>	Higher Plants - Flowering Plants	2003				Within 50m of site.	North east.
1. Former Borax Works	Common Club-rush <i>Schoenoplectus lacustris</i>	Higher Plants - Flowering Plants	2003				Within 50m of site.	North east.
1. Former Borax Works	Greater Pond-sedge <i>Carex riparia</i>	Higher Plants - Flowering Plants	2003		LSOCC		Within 50m of site.	North east.
1. Former Borax Works	Rough Meadow-grass <i>Poa trivialis</i>	Higher Plants - Flowering Plants	2003				Within 50m of site.	North east.
1. Former Borax Works	Reed Sweet-grass <i>Glyceria maxima</i>	Higher Plants - Flowering Plants	2003				Within 50m of site.	North east.
1. Former Borax Works	Meadow Foxtail <i>Alopecurus pratensis</i>	Higher Plants - Flowering Plants	2003				Within 50m of site.	North east.
1. Former Borax Works	Common Reed <i>Phragmites australis</i>	Higher Plants - Flowering Plants	2003				Within 50m of site.	North east.
1. Former Borax Works	Branched Bur-reed <i>Sparganium erectum</i>	Higher Plants - Flowering Plants	2003				Within 50m of site.	North east.
1. Former Borax Works	Bulrush <i>Typha latifolia</i>	Higher Plants - Flowering Plants	2003				Within 50m of site.	North east.
1. Former Borax Works	Common Nettle <i>Urtica dioica</i>	Higher Plants - Flowering Plants	2003				Within 50m of site.	North east.
1. Former Borax Works	Pale Persicaria <i>Persicaria lapathifolia</i>	Higher Plants - Flowering Plants	2003				Within 50m of site.	North east.
1. Former Borax Works	Common Sallow <i>Salix cinerea</i>	Higher Plants - Flowering Plants	2003				Within 50m of site.	North east.
1. Former Borax Works	Common Water-starwort <i>Callitriche stagnalis</i>	Higher Plants - Flowering Plants	2003				Within 50m of site.	North east.
1. Former Borax Works	Great Willowherb <i>Epilobium hirsutum</i>	Higher Plants - Flowering Plants	2003				Within 50m of site.	North east.
1. Former Borax Works	Rosebay Willowherb <i>Chamerion angustifolium</i>	Higher Plants - Flowering Plants	2003				Within 50m of site.	North east.
1. Former Borax Works	Hogweed <i>Heracleum sphondylium</i>	Higher Plants - Flowering Plants	2003				Within 50m of site.	North east.
1. Former Borax Works	Bittersweet <i>Solanum dulcamara</i>	Higher Plants - Flowering Plants	2003				Within 50m of site.	North east.
1. Former Borax Works	Gypsywort <i>Lycopus europaeus</i>	Higher Plants - Flowering Plants	2003				Within 50m of site.	North east.
1. Former Borax Works	Water Mint <i>Mentha aquatica</i>	Higher Plants - Flowering Plants	2003				Within 50m of site.	North east.
1. Former Borax Works	False Fox-sedge <i>Carex otrubae</i>	Higher Plants - Flowering Plants	2003				Within 50m of site.	North east.
1. Former Borax Works	Autumn Hawkbit <i>Scorzoneroides autumnalis</i>	Higher Plants - Flowering Plants	2003				Within 50m of site.	North east.
1. Former Borax Works	Smooth Hawk's-beard <i>Crepis capillaris</i>	Higher Plants - Flowering Plants	2003				Within 50m of site.	North east.
1. Former Borax Works	Canadian Fleabane <i>Conyza canadensis</i>	Higher Plants - Flowering Plants	2003				Within 50m of site.	North east.
1. Former Borax Works	Knotgrass <i>Polygonum</i>	Higher Plants - Flowering Plants	2003				Within 50m of site.	North east.
1. Former Borax Works	Common Bent <i>Agrostis capillaris</i>	Higher Plants - Flowering Plants	2003				Within 50m of site.	North east.
1. Former Borax Works	Garden Asparagus <i>Asparagus officinalis</i>	Higher Plants - Flowering Plants	2003				Within 50m of site.	North east.

1. Former Borax Works	Celery-leaved Buttercup <i>Ranunculus sceleratus</i>	Higher Plants - Flowering Plants	2003				Within 50m of site.	North east.
1. Former Borax Works	Common Poppy <i>Papaver rhoeas</i>	Higher Plants - Flowering Plants	2003				Within 50m of site.	North east.
1. Former Borax Works	Red Goosefoot <i>Chenopodium rubrum</i>	Higher Plants - Flowering Plants	2003				Within 50m of site.	North east.
1. Former Borax Works	Many-seeded Goosefoot <i>Chenopodium polyspermum</i>	Higher Plants - Flowering Plants	2003				Within 50m of site.	North east.
1. Former Borax Works	Common Orache <i>Atriplex patula</i>	Higher Plants - Flowering Plants	2003				Within 50m of site.	North east.
1. Former Borax Works	Common Chickweed <i>Stellaria media</i>	Higher Plants - Flowering Plants	2003				Within 50m of site.	North east.
1. Former Borax Works	Sticky Mouse-ear <i>Cerastium glomeratum</i>	Higher Plants - Flowering Plants	2003				Within 50m of site.	North east.
1. Former Borax Works	Redshank <i>Persicaria maculosa</i>	Higher Plants - Flowering Plants	2003				Within 50m of site.	North east.
1. Former Borax Works	Hedge Mustard <i>Sisymbrium officinale</i>	Higher Plants - Flowering Plants	2003				Within 50m of site.	North east.
1. Former Borax Works	Winter-cress <i>Barbarea vulgaris</i>	Higher Plants - Flowering Plants	2003				Within 50m of site.	North east.
1. Former Borax Works	Shepherd's-purse <i>Capsella bursa-pastoris</i>	Higher Plants - Flowering Plants	2003				Within 50m of site.	North east.
1. Former Borax Works	Lesser Swine-cress <i>Lepidium didymum</i>	Higher Plants - Flowering Plants	2003				Within 50m of site.	North east.
1. Former Borax Works	Black Mustard <i>Brassica nigra</i>	Higher Plants - Flowering Plants	2003				Within 50m of site.	North east.
1. Former Borax Works	Creeping Cinquefoil <i>Potentilla reptans</i>	Higher Plants - Flowering Plants	2003				Within 50m of site.	North east.
1. Former Borax Works	Common Vetch <i>Vicia sativa</i>	Higher Plants - Flowering Plants	2003				Within 50m of site.	North east.
1. Former Borax Works	Broad-leaved Willowherb <i>Epilobium montanum</i>	Higher Plants - Flowering Plants	2003				Within 50m of site.	North east.
1. Former Borax Works	Sun Spurge <i>Euphorbia helioscopia</i>	Higher Plants - Flowering Plants	2003				Within 50m of site.	North east.
1. Former Borax Works	Dove's-foot Crane's-bill <i>Geranium molle</i>	Higher Plants - Flowering Plants	2003				Within 50m of site.	North east.
1. Former Borax Works	Fool's Parsley <i>Aethusa cynapium</i>	Higher Plants - Flowering Plants	2003				Within 50m of site.	North east.
1. Former Borax Works	Borrer's Saltmarsh-grass <i>Puccinellia fasciculata</i>	Higher Plants - Flowering Plants	1999	Sect. 41	UKBAP, LBAP, LSOCC, RLG.B.VU, NS-excludes		Within site boundary.	N/A
1. Former Borax Works	Sea Beet <i>Beta vulgaris</i> subsp. <i>maritima</i>	Higher Plants - Flowering Plants	1999				Within site boundary.	N/A
1. Former Borax Works	Brown-banded Carder-bee <i>Bombus humilis</i>	Invertebrates - Ants, Bees, Sawflies & Wasps	2018	Sect. 41	UKBAP, LBAP, LSOCC		Within 50m of site.	North east.
1. Former Borax Works	Buff-Tailed Bumble Bee <i>Bombus terrestris</i>	Invertebrates - Ants, Bees, Sawflies & Wasps	2017				Within site boundary.	N/A
1. Former Borax Works	Small Tortoiseshell <i>Aglais urticae</i>	Invertebrates - Butterflies	2019				Within 50m of site.	North east.
1. Former Borax Works	Small White <i>Pieris rapae</i>	Invertebrates - Butterflies	2017				Within site boundary.	N/A
1. Former Borax Works	Peacock <i>Aglais io</i>	Invertebrates - Butterflies	2017				Within site boundary.	N/A
1. Former Borax Works	Red Admiral <i>Vanessa atalanta</i>	Invertebrates - Butterflies	2017				Within site boundary.	N/A
1. Former Borax Works	Comma <i>Polygonia c-album</i>	Invertebrates - Butterflies	2017				Within site boundary.	N/A
1. Former Borax Works	Brimstone <i>Gonepteryx rhamni rhamni</i>	Invertebrates - Butterflies	2017				Within site boundary.	N/A
1. Former Borax Works	Gatekeeper or Hedge Brown <i>Pyronia tithonus tithonus</i>	Invertebrates - Butterflies	2017				Within site boundary.	N/A
1. Former Borax Works	A Butterfly <i>Pieris napi napi</i>	Invertebrates - Butterflies	2017				Within site boundary.	N/A
1. Former Borax Works	Small Copper <i>Lycaena phlaeas phlaeas</i>	Invertebrates - Butterflies	2016				Within site boundary.	N/A
1. Former Borax Works	Broad-bodied Chaser <i>Libellula depressa</i>	Invertebrates - Dragonflies & Damselflies	2016				Within site boundary.	N/A
1. Former Borax Works	Black-tailed Skimmer <i>Orthetrum cancellatum</i>	Invertebrates - Dragonflies & Damselflies	2010				Within 50m of site.	North east.
1. Former Borax Works	Emperor Dragonfly <i>Anax imperator</i>	Invertebrates - Dragonflies & Damselflies	2010				Within 50m of site.	North east.
1. Former Borax Works	Blue-tailed Damselfly <i>Ischnura elegans</i>	Invertebrates - Dragonflies & Damselflies	2010				Within 50m of site.	North east.
2. Veridion Park Industrial Estate	Sycamore <i>Acer pseudoplatanus</i>	Higher Plants - Flowering Plants	2013				Within site boundary.	N/A
2. Veridion Park Industrial Estate	Yarrow <i>Achillea millefolium</i>	Higher Plants - Flowering Plants	2013				Within site boundary.	N/A
2. Veridion Park Industrial Estate	Creeping Bent <i>Agrostis stolonifera</i>	Higher Plants - Flowering Plants	2013				Within site boundary.	N/A
2. Veridion Park Industrial Estate	Water-plantain <i>Alisma plantago-aquatica</i>	Higher Plants - Flowering Plants	2013				Within site boundary.	N/A

2. Veridion Park Industrial Estate	Marsh Foxtail <i>Alopecurus geniculatus</i>	Higher Plants - Flowering Plants	2013				Within site boundary.	N/A
2. Veridion Park Industrial Estate	Scarlet Pimpernel <i>Anagallis arvensis</i>	Higher Plants - Flowering Plants	2013				Within site boundary.	N/A
2. Veridion Park Industrial Estate	Barren Brome <i>Bromus sterilis</i>	Higher Plants - Flowering Plants	2013				Within site boundary.	N/A
2. Veridion Park Industrial Estate	Cow Parsley <i>Anthriscus sylvestris</i>	Higher Plants - Flowering Plants	2013				Within site boundary.	N/A
2. Veridion Park Industrial Estate	Lesser Burdock <i>Arctium minus</i>	Higher Plants - Flowering Plants	2013				Within site boundary.	N/A
2. Veridion Park Industrial Estate	Horse-radish <i>Armoracia rusticana</i>	Higher Plants - Flowering Plants	2013				Within site boundary.	N/A
2. Veridion Park Industrial Estate	False Oat-grass <i>Arrhenatherum elatius</i>	Higher Plants - Flowering Plants	2013				Within site boundary.	N/A
2. Veridion Park Industrial Estate	Mugwort <i>Artemisia vulgaris</i>	Higher Plants - Flowering Plants	2013				Within site boundary.	N/A
2. Veridion Park Industrial Estate	Black Horehound <i>Ballota nigra</i>	Higher Plants - Flowering Plants	2013				Within site boundary.	N/A
2. Veridion Park Industrial Estate	Black Mustard <i>Brassica nigra</i>	Higher Plants - Flowering Plants	2013				Within site boundary.	N/A
2. Veridion Park Industrial Estate	Lesser Soft-Brome <i>Bromus hordeaceus</i>	Higher Plants - Flowering Plants	2013				Within site boundary.	N/A
2. Veridion Park Industrial Estate	Butterfly-bush <i>Buddleja davidii</i>	Higher Plants - Flowering Plants	2013			LIS/cat3	Within site boundary.	N/A
2. Veridion Park Industrial Estate	Water-Starwort <i>Callitriche</i>	Higher Plants - Flowering Plants	2013				Within site boundary.	N/A
2. Veridion Park Industrial Estate	Hedge Bindweed <i>Calystegia sepium</i>	Higher Plants - Flowering Plants	2013				Within site boundary.	N/A
2. Veridion Park Industrial Estate	Shepherd's-purse <i>Capsella bursa-pastoris</i>	Higher Plants - Flowering Plants	2013				Within site boundary.	N/A
2. Veridion Park Industrial Estate	False Fox-sedge <i>Carex otrubae</i>	Higher Plants - Flowering Plants	2013				Within site boundary.	N/A
2. Veridion Park Industrial Estate	Common Mouse-ear <i>Cerastium fontanum</i>	Higher Plants - Flowering Plants	2013				Within site boundary.	N/A
2. Veridion Park Industrial Estate	Fat-hen <i>Chenopodium album</i>	Higher Plants - Flowering Plants	2013				Within site boundary.	N/A
2. Veridion Park Industrial Estate	Creeping Thistle <i>Cirsium arvense</i>	Higher Plants - Flowering Plants	2013				Within site boundary.	N/A
2. Veridion Park Industrial Estate	Spear Thistle <i>Cirsium vulgare</i>	Higher Plants - Flowering Plants	2013				Within site boundary.	N/A
2. Veridion Park Industrial Estate	Hemlock <i>Conium maculatum</i>	Higher Plants - Flowering Plants	2013				Within site boundary.	N/A
2. Veridion Park Industrial Estate	Field Bindweed <i>Convolvulus arvensis</i>	Higher Plants - Flowering Plants	2013				Within site boundary.	N/A
2. Veridion Park Industrial Estate	Dogwood <i>Cornus sanguinea</i>	Higher Plants - Flowering Plants	2013				Within site boundary.	N/A
2. Veridion Park Industrial Estate	Hawthorn <i>Crataegus monogyna</i>	Higher Plants - Flowering Plants	2013				Within site boundary.	N/A
2. Veridion Park Industrial Estate	Cock's-foot <i>Dactylis glomerata</i>	Higher Plants - Flowering Plants	2013				Within site boundary.	N/A
2. Veridion Park Industrial Estate	Carrot <i>Daucus carota</i>	Higher Plants - Flowering Plants	2013				Within site boundary.	N/A
2. Veridion Park Industrial Estate	Wild Teasel <i>Dipsacus fullonum</i>	Higher Plants - Flowering Plants	2013				Within site boundary.	N/A
2. Veridion Park Industrial Estate	Common Spike-rush <i>Eleocharis palustris</i>	Higher Plants - Flowering Plants	2013				Within site boundary.	N/A
2. Veridion Park Industrial Estate	Common Couch <i>Elytrigia repens</i>	Higher Plants - Flowering Plants	2013				Within site boundary.	N/A
2. Veridion Park Industrial Estate	Great Willowherb <i>Epilobium hirsutum</i>	Higher Plants - Flowering Plants	2013				Within site boundary.	N/A
2. Veridion Park Industrial Estate	Hoary Willowherb <i>Epilobium parviflorum</i>	Higher Plants - Flowering Plants	2013				Within site boundary.	N/A
2. Veridion Park Industrial Estate	Red Fescue <i>Festuca rubra</i>	Higher Plants - Flowering Plants	2013				Within site boundary.	N/A
2. Veridion Park Industrial Estate	Ash <i>Fraxinus excelsior</i>	Higher Plants - Flowering Plants	2013				Within site boundary.	N/A
2. Veridion Park Industrial Estate	Hogweed <i>Heracleum sphondylium</i>	Higher Plants - Flowering Plants	2013				Within site boundary.	N/A
2. Veridion Park Industrial Estate	Hoary Mustard <i>Hirschfeldia incana</i>	Higher Plants - Flowering Plants	2013				Within site boundary.	N/A
2. Veridion Park Industrial Estate	Wall Barley <i>Hordeum murinum</i>	Higher Plants - Flowering Plants	2013				Within site boundary.	N/A
2. Veridion Park Industrial Estate	Meadow Barley <i>Hordeum secalinum</i>	Higher Plants - Flowering Plants	2013				Within site boundary.	N/A
2. Veridion Park Industrial Estate	Prickly Lettuce <i>Lactuca serriola</i>	Higher Plants - Flowering Plants	2013				Within site boundary.	N/A
2. Veridion Park Industrial Estate	Hoary Cress <i>Lepidium draba</i>	Higher Plants - Flowering Plants	2013				Within site boundary.	N/A
2. Veridion Park Industrial Estate	Perennial Rye-grass <i>Lolium perenne</i>	Higher Plants - Flowering Plants	2013				Within site boundary.	N/A

2. Veridion Park Industrial Estate	Common Mallow <i>Malva sylvestris</i>	Higher Plants - Flowering Plants	2013				Within site boundary.	N/A
2. Veridion Park Industrial Estate	Scented Mayweed <i>Matricaria chamomilla</i>	Higher Plants - Flowering Plants	2013				Within site boundary.	N/A
2. Veridion Park Industrial Estate	Black Medick <i>Medicago lupulina</i>	Higher Plants - Flowering Plants	2013				Within site boundary.	N/A
2. Veridion Park Industrial Estate	Medick <i>Medicago sativa</i>	Higher Plants - Flowering Plants	2013				Within site boundary.	N/A
2. Veridion Park Industrial Estate	Red Bartsia <i>Odontites vernus</i>	Higher Plants - Flowering Plants	2013				Within site boundary.	N/A
2. Veridion Park Industrial Estate	Wild Parsnip <i>Pastinaca sativa</i>	Higher Plants - Flowering Plants	2013				Within site boundary.	N/A
2. Veridion Park Industrial Estate	Redshank <i>Persicaria maculosa</i>	Higher Plants - Flowering Plants	2013				Within site boundary.	N/A
2. Veridion Park Industrial Estate	Smaller Cat's-tail <i>Phleum bertolonii</i>	Higher Plants - Flowering Plants	2013				Within site boundary.	N/A
2. Veridion Park Industrial Estate	Timothy <i>Phleum pratense</i>	Higher Plants - Flowering Plants	2013				Within site boundary.	N/A
2. Veridion Park Industrial Estate	Common Reed <i>Phragmites australis</i>	Higher Plants - Flowering Plants	2013				Within site boundary.	N/A
2. Veridion Park Industrial Estate	Bristly Oxtongue <i>Picris echioides</i>	Higher Plants - Flowering Plants	2013				Within site boundary.	N/A
2. Veridion Park Industrial Estate	Ribwort Plantain <i>Plantago lanceolata</i>	Higher Plants - Flowering Plants	2013				Within site boundary.	N/A
2. Veridion Park Industrial Estate	Greater Plantain <i>Plantago major</i>	Higher Plants - Flowering Plants	2013				Within site boundary.	N/A
2. Veridion Park Industrial Estate	Annual Meadow-grass <i>Poa annua</i>	Higher Plants - Flowering Plants	2013				Within site boundary.	N/A
2. Veridion Park Industrial Estate	Rough Meadow-grass <i>Poa trivialis</i>	Higher Plants - Flowering Plants	2013				Within site boundary.	N/A
2. Veridion Park Industrial Estate	Knotgrass <i>Polygonum aviculare</i>	Higher Plants - Flowering Plants	2013				Within site boundary.	N/A
2. Veridion Park Industrial Estate	White Poplar <i>Populus alba</i>	Higher Plants - Flowering Plants	2013				Within site boundary.	N/A
2. Veridion Park Industrial Estate	Hybrid Black-poplar <i>Populus nigra x deltoides = P. x canadensis</i>	Higher Plants - Flowering Plants	2013				Within site boundary.	N/A
2. Veridion Park Industrial Estate	Creeping Cinquefoil <i>Potentilla reptans</i>	Higher Plants - Flowering Plants	2013				Within site boundary.	N/A
2. Veridion Park Industrial Estate	Flowering Cherry <i>Prunus</i>	Higher Plants - Flowering Plants	2013				Within site boundary.	N/A
2. Veridion Park Industrial Estate	Blackthorn <i>Prunus spinosa</i>	Higher Plants - Flowering Plants	2013				Within site boundary.	N/A
2. Veridion Park Industrial Estate	Meadow Buttercup <i>Ranunculus acris</i>	Higher Plants - Flowering Plants	2013				Within site boundary.	N/A
2. Veridion Park Industrial Estate	Creeping Buttercup <i>Ranunculus repens</i>	Higher Plants - Flowering Plants	2013				Within site boundary.	N/A
2. Veridion Park Industrial Estate	Dog-rose <i>Rosa canina</i>	Higher Plants - Flowering Plants	2013				Within site boundary.	N/A
2. Veridion Park Industrial Estate	Bramble <i>Rubus fruticosus</i> agg.	Higher Plants - Flowering Plants	2013				Within site boundary.	N/A
2. Veridion Park Industrial Estate	Curled Dock <i>Rumex crispus</i>	Higher Plants - Flowering Plants	2013				Within site boundary.	N/A
2. Veridion Park Industrial Estate	Broad-leaved Dock <i>Rumex obtusifolius</i>	Higher Plants - Flowering Plants	2013				Within site boundary.	N/A
2. Veridion Park Industrial Estate	White Willow <i>Salix alba</i>	Higher Plants - Flowering Plants	2013				Within site boundary.	N/A
2. Veridion Park Industrial Estate	Common Sallow <i>Salix cinerea</i>	Higher Plants - Flowering Plants	2013				Within site boundary.	N/A
2. Veridion Park Industrial Estate	Hybrid Crack-willow <i>Salix euxina x alba = S. x fragilis</i>	Higher Plants - Flowering Plants	2013				Within site boundary.	N/A
2. Veridion Park Industrial Estate	Elder <i>Sambucus nigra</i>	Higher Plants - Flowering Plants	2013				Within site boundary.	N/A
2. Veridion Park Industrial Estate	Common Ragwort <i>Senecio jacobaea</i>	Higher Plants - Flowering Plants	2013				Within site boundary.	N/A
2. Veridion Park Industrial Estate	Oxford Ragwort <i>Senecio squalidus</i>	Higher Plants - Flowering Plants	2013				Within site boundary.	N/A
2. Veridion Park Industrial Estate	Groundsel <i>Senecio vulgaris</i>	Higher Plants - Flowering Plants	2013				Within site boundary.	N/A
2. Veridion Park Industrial Estate	Bittersweet <i>Solanum dulcamara</i>	Higher Plants - Flowering Plants	2013				Within site boundary.	N/A
2. Veridion Park Industrial Estate	Prickly Sow-thistle <i>Sonchus asper</i>	Higher Plants - Flowering Plants	2013				Within site boundary.	N/A
2. Veridion Park Industrial Estate	Red Clover <i>Trifolium pratense</i>	Higher Plants - Flowering Plants	2013				Within site boundary.	N/A
2. Veridion Park Industrial Estate	White Clover <i>Trifolium repens</i>	Higher Plants - Flowering Plants	2013				Within site boundary.	N/A
2. Veridion Park Industrial Estate	Bulrush <i>Typha latifolia</i>	Higher Plants - Flowering Plants	2013				Within site boundary.	N/A
2. Veridion Park Industrial Estate	Common Nettle <i>Urtica dioica</i>	Higher Plants - Flowering Plants	2013				Within site boundary.	N/A

2. Veridion Park Industrial Estate	Tufted Vetch <i>Vicia cracca</i>	Higher Plants - Flowering Plants	2013				Within site boundary.	N/A
2. Veridion Park Industrial Estate	Common Vetch <i>Vicia sativa</i>	Higher Plants - Flowering Plants	2013				Within site boundary.	N/A
2. Veridion Park Industrial Estate	Common Knapweed <i>Centaurea nigra</i>	Higher Plants - Flowering Plants	2003				Within 50m of site.	South west.
2. Veridion Park Industrial Estate	Cat's-ear <i>Hypochaeris radicata</i>	Higher Plants - Flowering Plants	2003				Within 50m of site.	South west.
2. Veridion Park Industrial Estate	Autumn Hawkbit <i>Scorzoneroides autumnalis</i>	Higher Plants - Flowering Plants	2003				Within 50m of site.	South west.
2. Veridion Park Industrial Estate	Dandelion Agg. <i>Taraxacum</i>	Higher Plants - Flowering Plants	2003				Within 50m of site.	South west.
2. Veridion Park Industrial Estate	Meadow Foxtail <i>Alopecurus pratensis</i>	Higher Plants - Flowering Plants	2003				Within 50m of site.	South west.
2. Veridion Park Industrial Estate	Pedunculate Oak <i>Quercus robur</i>	Higher Plants - Flowering Plants	2003				Within 50m of site.	South west.
2. Veridion Park Industrial Estate	Perennial Wall-rocket <i>Diplotaxis tenuifolia</i>	Higher Plants - Flowering Plants	2003				Within 50m of site.	South west.
2. Veridion Park Industrial Estate	Rose <i>Rosa</i>	Higher Plants - Flowering Plants	2003				Within 50m of site.	South west.
2. Veridion Park Industrial Estate	Wild Cherry <i>Prunus avium</i>	Higher Plants - Flowering Plants	2003				Within 50m of site.	South west.
2. Veridion Park Industrial Estate	Meadow Vetchling <i>Lathyrus pratensis</i>	Higher Plants - Flowering Plants	2003				Within 50m of site.	South west.
2. Veridion Park Industrial Estate	Broad-leaved Willowherb <i>Epilobium montanum</i>	Higher Plants - Flowering Plants	2003				Within 50m of site.	South west.
2. Veridion Park Industrial Estate	Field Maple <i>Acer campestre</i>	Higher Plants - Flowering Plants	2003				Within 50m of site.	South west.
2. Veridion Park Industrial Estate	Dove's-foot Crane's-bill <i>Geranium molle</i>	Higher Plants - Flowering Plants	2003				Within 50m of site.	South west.
2. Veridion Park Industrial Estate	Large Bindweed <i>Calystegia silvatica</i>	Higher Plants - Flowering Plants	2003				Within 50m of site.	South west.
2. Veridion Park Industrial Estate	Selfheal <i>Prunella vulgaris</i>	Higher Plants - Flowering Plants	2003				Within 50m of site.	South west.
2. Veridion Park Industrial Estate	Ivy-leaved Speedwell <i>Veronica hederifolia</i>	Higher Plants - Flowering Plants	2003				Within 50m of site.	South west.
2. Veridion Park Industrial Estate	Cleavers <i>Galium aparine</i>	Higher Plants - Flowering Plants	2003				Within 50m of site.	South west.
2. Veridion Park Industrial Estate	Nipplewort <i>Lapsana communis</i>	Higher Plants - Flowering Plants	2003				Within 50m of site.	South west.
2. Veridion Park Industrial Estate	Smooth Hawk's-beard <i>Crepis capillaris</i>	Higher Plants - Flowering Plants	2003				Within 50m of site.	South west.
2. Veridion Park Industrial Estate	Beaked Hawk's-beard <i>Crepis vesicaria</i>	Higher Plants - Flowering Plants	2003				Within 50m of site.	South west.
2. Veridion Park Industrial Estate	Michaelmas-Daisy Aster	Higher Plants - Flowering Plants	2003				Within 50m of site.	South west.
2. Veridion Park Industrial Estate	Canadian Fleabane <i>Conyza canadensis</i>	Higher Plants - Flowering Plants	2003				Within 50m of site.	South west.
2. Veridion Park Industrial Estate	Daisy <i>Bellis perennis</i>	Higher Plants - Flowering Plants	2003				Within 50m of site.	South west.
2. Veridion Park Industrial Estate	Oxeye Daisy <i>Leucanthemum vulgare</i>	Higher Plants - Flowering Plants	2003				Within 50m of site.	South west.
2. Veridion Park Industrial Estate	Ragwort <i>Senecio</i>	Higher Plants - Flowering Plants	2003				Within 50m of site.	South west.
2. Veridion Park Industrial Estate	Knotgrass <i>Polygonum</i>	Higher Plants - Flowering Plants	2003				Within 50m of site.	South west.
2. Veridion Park Industrial Estate	Yorkshire-fog <i>Holcus lanatus</i>	Higher Plants - Flowering Plants	2003				Within 50m of site.	South west.
2. Veridion Park Industrial Estate	Common Orache <i>Atriplex patula</i>	Higher Plants - Flowering Plants	2003				Within 50m of site.	South west.
2. Veridion Park Industrial Estate	Common Chickweed <i>Stellaria media</i>	Higher Plants - Flowering Plants	2003				Within 50m of site.	South west.
2. Veridion Park Industrial Estate	Sticky Mouse-ear <i>Cerastium glomeratum</i>	Higher Plants - Flowering Plants	2003				Within 50m of site.	South west.
2. Veridion Park Industrial Estate	Procumbent Pearlwort <i>Sagina procumbens</i>	Higher Plants - Flowering Plants	2003				Within 50m of site.	South west.
2. Veridion Park Industrial Estate	Japanese Knotweed <i>Fallopia japonica</i>	Higher Plants - Flowering Plants	2003			LISicat3	Within 50m of site.	South west.
2. Veridion Park Industrial Estate	Sheep's Sorrel <i>Rumex acetosella</i>	Higher Plants - Flowering Plants	2003				Within 50m of site.	South west.
2. Veridion Park Industrial Estate	Perforate St John's-wort <i>Hypericum perforatum</i>	Higher Plants - Flowering Plants	2003				Within 50m of site.	South west.
2. Veridion Park Industrial Estate	Hedge Mustard <i>Sisymbrium officinale</i>	Higher Plants - Flowering Plants	2003				Within 50m of site.	South west.
2. Veridion Park Industrial Estate	Garlic Mustard <i>Alliaria petiolata</i>	Higher Plants - Flowering Plants	2003				Within 50m of site.	South west.
2. Veridion Park Industrial Estate	Wood Avens <i>Geum urbanum</i>	Higher Plants - Flowering Plants	2003				Within 50m of site.	South west.
2. Veridion Park Industrial Estate	A Flowering Plant Cotoneaster	Higher Plants - Flowering Plants	2003			LISicat2	Within 50m of site.	South west.

2. Veridion Park Industrial Estate	Common Bird's-foot-trefoil <i>Lotus corniculatus</i>	Higher Plants - Flowering Plants	2003				Within 50m of site.	South west.
2. Veridion Park Industrial Estate	Rosebay Willowherb <i>Chamerion angustifolium</i>	Higher Plants - Flowering Plants	2003				Within 50m of site.	South west.
2. Veridion Park Industrial Estate	Common Evening-primrose <i>Oenothera biennis</i>	Higher Plants - Flowering Plants	2003				Within 50m of site.	South west.
2. Veridion Park Industrial Estate	Sun Spurge <i>Euphorbia helioscopia</i>	Higher Plants - Flowering Plants	2003				Within 50m of site.	South west.
2. Veridion Park Industrial Estate	Cut-leaved Crane's-bill <i>Geranium dissectum</i>	Higher Plants - Flowering Plants	2003				Within 50m of site.	South west.
2. Veridion Park Industrial Estate	Herb-Robert <i>Geranium robertianum</i>	Higher Plants - Flowering Plants	2003				Within 50m of site.	South west.
2. Veridion Park Industrial Estate	Fool's Parsley <i>Aethusa cynapium</i>	Higher Plants - Flowering Plants	2003				Within 50m of site.	South west.
2. Veridion Park Industrial Estate	Red Dead-nettle <i>Lamium purpureum</i>	Higher Plants - Flowering Plants	2003				Within 50m of site.	South west.
2. Veridion Park Industrial Estate	Ground-ivy <i>Glechoma hederacea</i>	Higher Plants - Flowering Plants	2003				Within 50m of site.	South west.
2. Veridion Park Industrial Estate	Greater Pond-sedge <i>Carex riparia</i>	Higher Plants - Flowering Plants	2003		LSOCC		Within 50m of site.	South west.
2. Veridion Park Industrial Estate	Reed Sweet-grass <i>Glyceria maxima</i>	Higher Plants - Flowering Plants	2003				Within 50m of site.	South west.
2. Veridion Park Industrial Estate	Floating Sweet-grass <i>Glyceria fluitans</i>	Higher Plants - Flowering Plants	2003				Within 50m of site.	South west.
2. Veridion Park Industrial Estate	Branched Bur-reed <i>Sparganium erectum</i>	Higher Plants - Flowering Plants	2003				Within 50m of site.	South west.
2. Veridion Park Industrial Estate	Celery-leaved Buttercup <i>Ranunculus sceleratus</i>	Higher Plants - Flowering Plants	2003				Within 50m of site.	South west.
2. Veridion Park Industrial Estate	Clustered Dock <i>Rumex conglomeratus</i>	Higher Plants - Flowering Plants	2003				Within 50m of site.	South west.
2. Veridion Park Industrial Estate	Goat's-rue <i>Galega officinalis</i>	Higher Plants - Flowering Plants	2003			LISlcat4	Within 50m of site.	South west.
2. Veridion Park Industrial Estate	Common Water-starwort <i>Callitriche stagnalis</i>	Higher Plants - Flowering Plants	2003				Within 50m of site.	South west.
2. Veridion Park Industrial Estate	Fool's-water-cress <i>Apium nodiflorum</i>	Higher Plants - Flowering Plants	2003				Within 50m of site.	South west.
2. Veridion Park Industrial Estate	Water Mint <i>Mentha aquatica</i>	Higher Plants - Flowering Plants	2003				Within 50m of site.	South west.
2. Veridion Park Industrial Estate	Meadow Fescue <i>Festuca pratensis</i>	Higher Plants - Flowering Plants	2003				Within site boundary.	N/A
2. Veridion Park Industrial Estate	Smooth Meadow-grass <i>Poa pratensis</i>	Higher Plants - Flowering Plants	2003				Within site boundary.	N/A
2. Veridion Park Industrial Estate	Hairy Buttercup <i>Ranunculus sardous</i>	Higher Plants - Flowering Plants	2003				Within site boundary.	N/A
2. Veridion Park Industrial Estate	Spear-leaved Orache <i>Atriplex prostrata</i>	Higher Plants - Flowering Plants	2003				Within site boundary.	N/A
2. Veridion Park Industrial Estate	Strawberry Clover <i>Trifolium fragiferum</i>	Higher Plants - Flowering Plants	2003				Within site boundary.	N/A
2. Veridion Park Industrial Estate	Crested Dog's-tail <i>Cynosurus cristatus</i>	Higher Plants - Flowering Plants	2003				Within site boundary.	N/A
2. Veridion Park Industrial Estate	Silverweed <i>Potentilla anserina</i>	Higher Plants - Flowering Plants	2003				Within site boundary.	N/A
2. Veridion Park Industrial Estate	Ribbed Melilot <i>Melilotus officinalis</i>	Higher Plants - Flowering Plants	2003				Within site boundary.	N/A
2. Veridion Park Industrial Estate	White Dead-nettle <i>Lamium album</i>	Higher Plants - Flowering Plants	2003				Within site boundary.	N/A
2. Veridion Park Industrial Estate	Bent Grass <i>Agrostis</i>	Higher Plants - Flowering Plants	2003				Within site boundary.	N/A
2. Veridion Park Industrial Estate	Garden Asparagus <i>Asparagus officinalis</i>	Higher Plants - Flowering Plants	2003				Within site boundary.	N/A
2. Veridion Park Industrial Estate	Wild Celery <i>Apium graveolens</i>	Higher Plants - Flowering Plants	2003				Within 50m of site.	West.
2. Veridion Park Industrial Estate	Sea Club-rush <i>Bolboschoenus maritimus</i>	Higher Plants - Flowering Plants	2003				Within 50m of site.	West.
2. Veridion Park Industrial Estate	Common Duckweed <i>Lemna minor</i>	Higher Plants - Flowering Plants	2003				Within 50m of site.	West.
2. Veridion Park Industrial Estate	Water Forget-me-not <i>Myosotis scorpioides</i>	Higher Plants - Flowering Plants	2003				Within 50m of site.	West.
2. Veridion Park Industrial Estate	Marsh Dock <i>Rumex palustris</i>	Higher Plants - Flowering Plants	2003		LSOCC		Within 50m of site.	West.
2. Veridion Park Industrial Estate	Hoary Ragwort <i>Senecio erucifolius</i>	Higher Plants - Flowering Plants	2003				Within 50m of site.	West.
2. Veridion Park Industrial Estate	Hedge Woundwort <i>Stachys sylvatica</i>	Higher Plants - Flowering Plants	2003				Within 50m of site.	West.
2. Veridion Park Industrial Estate	Water-cress <i>Rorippa nasturtium-aquaticum</i>	Higher Plants - Flowering Plants	2003				Within 50m of site.	West.
2. Veridion Park Industrial Estate	Knotted Hedge-parsley <i>Torilis nodosa</i>	Higher Plants - Flowering Plants	1990				Within 50m of site.	West.
2. Veridion Park Industrial Estate	English Scurvygrass <i>Cochlearia anglica</i>	Higher Plants - Flowering Plants	1971		LSOCC		Within site boundary.	N/A

2. Veridion Park Industrial Estate	Sea Aster Aster tripolium	Higher Plants - Flowering Plants	1971				Within site boundary.	N/A
2. Veridion Park Industrial Estate	Coriander Coriandrum sativum	Higher Plants - Flowering Plants	1971				Within site boundary.	N/A
2. Veridion Park Industrial Estate	Sea Beet Beta vulgaris subsp. maritima	Higher Plants - Flowering Plants	1971				Within site boundary.	N/A
2. Veridion Park Industrial Estate	Borrer's Saltmarsh-grass Puccinellia fasciculata	Higher Plants - Flowering Plants	1971	Sect.41	UKBAP, LBAP, LSOCC, RLG.B.VU, NS-excludes		Within site boundary.	N/A
2. Veridion Park Industrial Estate	Patience Dock Rumex patientia	Higher Plants - Flowering Plants	1971				Within site boundary.	N/A
2. Veridion Park Industrial Estate	Sea Arrowgrass Triglochin maritimum	Higher Plants - Flowering Plants	1971				Within site boundary.	N/A
2. Veridion Park Industrial Estate	Hairy Dragonfly Brachytron pratense	Invertebrates - Dragonflies & Damselflies	2013		LSOCC		Within 50m of site.	West.
2. Veridion Park Industrial Estate	Black-tailed Skimmer Orthetrum cancellatum	Invertebrates - Dragonflies & Damselflies	2013				Within 50m of site.	West.
2. Veridion Park Industrial Estate	European Water Vole Arvicola amphibius	Mammals - Terrestrial (excl. bats)	2001	WCA5/9.4a, WCA5/9.4b, WCA5/9.4c, Sect.41	UKBAP, LBAP, LSOCC		Within 50m of site.	West.
3. Land adjacent to Crayford Rough	Pyramidal Orchid Anacamptis pyramidalis	Higher Plants - Flowering Plants	2012				Within 50m of site.	North east.
3. Land adjacent to Crayford Rough	Bee Orchid Ophrys apifera	Higher Plants - Flowering Plants	2012				Within site boundary.	N/A
3. Land adjacent to Crayford Rough	An Ant, Bee, Sawfly or Wasp Epyris niger	Invertebrates - Ants, Bees, Sawflies & Wasps	2007				Within 50m of site.	North east.
3. Land adjacent to Crayford Rough	Yellow Meadow Ant Lasius flavus	Invertebrates - Ants, Bees, Sawflies & Wasps	2007				Within 50m of site.	North east.
3. Land adjacent to Crayford Rough	Small Black Ant Lasius niger	Invertebrates - Ants, Bees, Sawflies & Wasps	2007				Within 50m of site.	North east.
3. Land adjacent to Crayford Rough	Short-horned Yellow-face Bee Hylaeus (Prosopis) brevicornis	Invertebrates - Ants, Bees, Sawflies & Wasps	2007				Within 50m of site.	North east.
3. Land adjacent to Crayford Rough	Chalk Yellow-face Bee Hylaeus (Lamdopsis) dilatatus	Invertebrates - Ants, Bees, Sawflies & Wasps	2007		LSOCC		Within 50m of site.	North east.
3. Land adjacent to Crayford Rough	4-Banded Digger Wasp Gorytes quadrifasciatus	Invertebrates - Ants, Bees, Sawflies & Wasps	2007				Within 50m of site.	North east.
3. Land adjacent to Crayford Rough	An Ant, Bee, Sawfly or Wasp Chrysis angustula	Invertebrates - Ants, Bees, Sawflies & Wasps	2007				Within 50m of site.	North east.
3. Land adjacent to Crayford Rough	An Ant, Bee, Sawfly or Wasp Auplopus carbonarius	Invertebrates - Ants, Bees, Sawflies & Wasps	2007		LSOCC, Nb		Within 50m of site.	North east.
3. Land adjacent to Crayford Rough	White-Tailed Bumble Bee Bombus lucorum	Invertebrates - Ants, Bees, Sawflies & Wasps	2007				Within 50m of site.	North east.
3. Land adjacent to Crayford Rough	Common Carder Bee Bombus pascuorum	Invertebrates - Ants, Bees, Sawflies & Wasps	2007				Within 50m of site.	North east.
3. Land adjacent to Crayford Rough	An Ant, Bee, Sawfly or Wasp Ectemnius (Hypocraebro) continuus	Invertebrates - Ants, Bees, Sawflies & Wasps	2007				Within 50m of site.	North east.
3. Land adjacent to Crayford Rough	An Ant, Bee, Sawfly or Wasp Tachysphex pompiliformis	Invertebrates - Ants, Bees, Sawflies & Wasps	2007				Within 50m of site.	North east.
3. Land adjacent to Crayford Rough	Red Ant Myrmica rubra	Invertebrates - Ants, Bees, Sawflies & Wasps	2007				Within 50m of site.	North east.
3. Land adjacent to Crayford Rough	An Ant, Bee, Sawfly or Wasp Pseudomalus auratus	Invertebrates - Ants, Bees, Sawflies & Wasps	2007				Within 50m of site.	North east.
3. Land adjacent to Crayford Rough	Wool Carder Bee Anthidium (Anthidium) manicatum	Invertebrates - Ants, Bees, Sawflies & Wasps	2007				Within 50m of site.	North east.
3. Land adjacent to Crayford Rough	An Ant, Bee, Sawfly or Wasp Ancistrocerus gazella	Invertebrates - Ants, Bees, Sawflies & Wasps	2007				Within 50m of site.	North east.
3. Land adjacent to Crayford Rough	An Ant, Bee, Sawfly or Wasp Formica cunicularia	Invertebrates - Ants, Bees, Sawflies & Wasps	2007				Within 50m of site.	North east.
3. Land adjacent to Crayford Rough	Small Shaggy Bee Panurgus calcaratus	Invertebrates - Ants, Bees, Sawflies & Wasps	2007				Within 50m of site.	North east.
3. Land adjacent to Crayford Rough	Spined Hylaeus Hylaeus (Abrupta) cornutus	Invertebrates - Ants, Bees, Sawflies & Wasps	2007		Na		Within 50m of site.	North east.
3. Land adjacent to Crayford Rough	An Ant, Bee, Sawfly or Wasp Arge nigripes	Invertebrates - Ants, Bees, Sawflies & Wasps	2007				Within 50m of site.	North east.
3. Land adjacent to Crayford Rough	A Beetle Eutrichapion (Eutrichapion) viciae	Invertebrates - Beetles	2007				Within 50m of site.	North east.
3. Land adjacent to Crayford Rough	A Beetle Hypera (Hypera) plantaginis	Invertebrates - Beetles	2007				Within 50m of site.	North east.
3. Land adjacent to Crayford Rough	A Beetle Gymnetron melanarium	Invertebrates - Beetles	2007		Nb		Within 50m of site.	North east.
3. Land adjacent to Crayford Rough	A Beetle Cantharis rustica	Invertebrates - Beetles	2007				Within 50m of site.	North east.
3. Land adjacent to Crayford Rough	Cream-spot Ladybird Calvia quattuordecimguttata	Invertebrates - Beetles	2007				Within 50m of site.	North east.
3. Land adjacent to Crayford Rough	A Beetle Bruchidius	Invertebrates - Beetles	2007				Within 50m of site.	North east.
3. Land adjacent to Crayford Rough	A Beetle Dasytes virens	Invertebrates - Beetles	2007		RLGB.Lr(NT)		Within 50m of site.	North east.
3. Land adjacent to Crayford Rough	A Beetle Cypha longicornis	Invertebrates - Beetles	2007				Within 50m of site.	North east.
3. Land adjacent to Crayford Rough	A Beetle Leiopus nebulosus	Invertebrates - Beetles	2007				Within 50m of site.	North east.

3. Land adjacent to Crayford Rough	Clover Seed Weevil <i>Protapion apricans</i>	Invertebrates - Beetles	2007				Within 50m of site.	North east.
3. Land adjacent to Crayford Rough	A Beetle <i>Sitona cylindricollis</i>	Invertebrates - Beetles	2007				Within 50m of site.	North east.
3. Land adjacent to Crayford Rough	A Beetle <i>Staphylinus dimidiaticornis</i>	Invertebrates - Beetles	2007				Within 50m of site.	North east.
3. Land adjacent to Crayford Rough	A Beetle <i>Pogonocherus hispidus</i>	Invertebrates - Beetles	2007				Within 50m of site.	North east.
3. Land adjacent to Crayford Rough	14-spot Ladybird <i>Propylea quattuordecimpunctata</i>	Invertebrates - Beetles	2007				Within 50m of site.	North east.
3. Land adjacent to Crayford Rough	A Beetle <i>Trichosirocalus horridus</i>	Invertebrates - Beetles	2007			Na	Within 50m of site.	North east.
3. Land adjacent to Crayford Rough	A Beetle <i>Tychius junceus</i>	Invertebrates - Beetles	2007				Within 50m of site.	North east.
3. Land adjacent to Crayford Rough	Wharf Borer <i>Nacerdes melanura</i>	Invertebrates - Beetles	2007				Within 50m of site.	North east.
3. Land adjacent to Crayford Rough	A Beetle <i>Oedemera (Oedemera) lurida</i>	Invertebrates - Beetles	2007				Within 50m of site.	North east.
3. Land adjacent to Crayford Rough	A Beetle Lucanidae	Invertebrates - Beetles	2007				Within 50m of site.	North east.
3. Land adjacent to Crayford Rough	A Beetle <i>Liophloeus tessulatus</i>	Invertebrates - Beetles	2007				Within 50m of site.	North east.
3. Land adjacent to Crayford Rough	Malachite Beetle <i>Malachius bipustulatus</i>	Invertebrates - Beetles	2007				Within 50m of site.	North east.
3. Land adjacent to Crayford Rough	A Beetle <i>Olibrus aeneus</i>	Invertebrates - Beetles	2007				Within 50m of site.	North east.
3. Land adjacent to Crayford Rough	A Beetle <i>Olibrus corticalis</i>	Invertebrates - Beetles	2007				Within 50m of site.	North east.
3. Land adjacent to Crayford Rough	A Beetle <i>Phalacrus brunnipes</i>	Invertebrates - Beetles	2007			Na	Within 50m of site.	North east.
3. Land adjacent to Crayford Rough	A Beetle Anthonomus (Anthonomus) <i>pedicularius</i>	Invertebrates - Beetles	2007				Within 50m of site.	North east.
3. Land adjacent to Crayford Rough	A Beetle <i>Amara (Amara) curta</i>	Invertebrates - Beetles	2007			Nb	Within 50m of site.	North east.
3. Land adjacent to Crayford Rough	A Beetle <i>Syntomus foveatus</i>	Invertebrates - Beetles	2007				Within 50m of site.	North east.
3. Land adjacent to Crayford Rough	Spider Weevil <i>Barypeithes (Exomias) araneiformis</i>	Invertebrates - Beetles	2007				Within 50m of site.	North east.
3. Land adjacent to Crayford Rough	A Beetle <i>Stethorus punctillum</i>	Invertebrates - Beetles	2007				Within 50m of site.	North east.
3. Land adjacent to Crayford Rough	A Beetle <i>Galerucella</i>	Invertebrates - Beetles	2007				Within 50m of site.	North east.
3. Land adjacent to Crayford Rough	A Beetle <i>Chrysolina</i>	Invertebrates - Beetles	2007				Within 50m of site.	North east.
3. Land adjacent to Crayford Rough	A Beetle <i>Chrysolina banksii</i>	Invertebrates - Beetles	2007				Within 50m of site.	North east.
3. Land adjacent to Crayford Rough	Meadow Brown <i>Maniola jurtina</i>	Invertebrates - Butterflies	2012				Within 50m of site.	North east.
3. Land adjacent to Crayford Rough	Small Heath <i>Coenonympha pamphilus</i>	Invertebrates - Butterflies	2007	Sect. 41		UKBAP, LBAP, LSOCC, RLG.B.Lr(NT)	Within 50m of site.	North east.
3. Land adjacent to Crayford Rough	Small Skipper <i>Thymelicus sylvestris</i>	Invertebrates - Butterflies	2007				Within 50m of site.	North east.
3. Land adjacent to Crayford Rough	Red Admiral <i>Vanessa atalanta</i>	Invertebrates - Butterflies	2007				Within 50m of site.	North east.
3. Land adjacent to Crayford Rough	Large White <i>Pieris brassicae</i>	Invertebrates - Butterflies	2007				Within 50m of site.	North east.
3. Land adjacent to Crayford Rough	Ant Woodlouse <i>Platyarthrus hoffmannseggii</i>	Invertebrates - Crustaceans	2007				Within 50m of site.	North east.
3. Land adjacent to Crayford Rough	Common Rough Woodlouse <i>Porcellio scaber</i>	Invertebrates - Crustaceans	2007				Within 50m of site.	North east.
3. Land adjacent to Crayford Rough	Common Striped Woodlouse <i>Philoscia muscorum</i>	Invertebrates - Crustaceans	2007				Within 50m of site.	North east.
3. Land adjacent to Crayford Rough	Common Pill Woodlouse <i>Armadillidium vulgare</i>	Invertebrates - Crustaceans	2007				Within 50m of site.	North east.
3. Land adjacent to Crayford Rough	Blue-tailed Damselfly <i>Ischnura elegans</i>	Invertebrates - Dragonflies & Damselflies	2007				Within 50m of site.	North east.
3. Land adjacent to Crayford Rough	Common Blue Damselfly <i>Enallagma cyathigerum</i>	Invertebrates - Dragonflies & Damselflies	2007				Within 50m of site.	North east.
3. Land adjacent to Crayford Rough	Emperor Dragonfly <i>Anax imperator</i>	Invertebrates - Dragonflies & Damselflies	2007				Within 50m of site.	North east.
3. Land adjacent to Crayford Rough	Field Grasshopper <i>Chorthippus brunneus</i>	Invertebrates - Grasshoppers & Crickets	2007				Within 50m of site.	North east.
3. Land adjacent to Crayford Rough	Meadow Grasshopper <i>Chorthippus parallelus</i>	Invertebrates - Grasshoppers & Crickets	2007				Within 50m of site.	North east.
3. Land adjacent to Crayford Rough	Roesel's Bush-cricket <i>Metroptera roeselii</i>	Invertebrates - Grasshoppers & Crickets	2007				Within 50m of site.	North east.
3. Land adjacent to Crayford Rough	Cabbage Bug <i>Eurydema (Eurydema) oleracea</i>	Invertebrates - True Bugs	2007				Within 50m of site.	North east.
3. Land adjacent to Crayford Rough	Hairy Shieldbug <i>Dolycoris baccarum</i>	Invertebrates - True Bugs	2007				Within 50m of site.	North east.

3. Land adjacent to Crayford Rough	A True Bug <i>Coriomeris denticulatus</i>	Invertebrates - True Bugs	2007				Within 50m of site.	North east.
3. Land adjacent to Crayford Rough	Dock Bug <i>Coreus marginatus</i>	Invertebrates - True Bugs	2007				Within 50m of site.	North east.
3. Land adjacent to Crayford Rough	A True Bug <i>Rhopalus (Rhopalus) subrufus</i>	Invertebrates - True Bugs	2007				Within 50m of site.	North east.
3. Land adjacent to Crayford Rough	Turtle Bug <i>Podops inuncta</i>	Invertebrates - True Bugs	2007				Within 50m of site.	North east.
3. Land adjacent to Crayford Rough	A True Bug <i>Stictopleurus punctatonervosus</i>	Invertebrates - True Bugs	2007				Within 50m of site.	North east.
3. Land adjacent to Crayford Rough	Cuckoo-Spit Insect <i>Philaenus spumarius</i>	Invertebrates - True Bugs	2007				Within 50m of site.	North east.
3. Land adjacent to Crayford Rough	A True Bug <i>Pithanus maerkelii</i>	Invertebrates - True Bugs	2007				Within 50m of site.	North east.
3. Land adjacent to Crayford Rough	A True Bug <i>Aphrophora alni</i>	Invertebrates - True Bugs	2007				Within 50m of site.	North east.
3. Land adjacent to Crayford Rough	Bishop's Mitre <i>Aelia acuminata</i>	Invertebrates - True Bugs	2007				Within 50m of site.	North east.
3. Land adjacent to Crayford Rough	A True Bug <i>Berytinus (Berytinus) hirticornis</i>	Invertebrates - True Bugs	2007			Nb	Within 50m of site.	North east.
3. Land adjacent to Crayford Rough	A True Bug <i>Heterotoma planicornis</i>	Invertebrates - True Bugs	2007				Within 50m of site.	North east.
3. Land adjacent to Crayford Rough	A True Bug <i>Eurygaster maura</i>	Invertebrates - True Bugs	2007			Nb	Within 50m of site.	North east.
3. Land adjacent to Crayford Rough	A True Fly <i>Gymnosoma nitens</i>	Invertebrates - True Flies	2007				Within 50m of site.	North east.
3. Land adjacent to Crayford Rough	A True Fly <i>Discomyza incurva</i>	Invertebrates - True Flies	2007				Within 50m of site.	North east.
3. Land adjacent to Crayford Rough	A True Fly <i>Cistogaster globosa</i>	Invertebrates - True Flies	2007				Within 50m of site.	North east.
3. Land adjacent to Crayford Rough	A True Fly <i>Sphaerophoria scripta</i>	Invertebrates - True Flies	2007				Within 50m of site.	North east.
3. Land adjacent to Crayford Rough	A True Fly <i>Xanthogramma pedissequum</i>	Invertebrates - True Flies	2007				Within 50m of site.	North east.
3. Land adjacent to Crayford Rough	A True Fly <i>Tephritis matricariae</i>	Invertebrates - True Flies	2007				Within 50m of site.	North east.
3. Land adjacent to Crayford Rough	A True Fly <i>Tephritis ruralis</i>	Invertebrates - True Flies	2007				Within 50m of site.	North east.
3. Land adjacent to Crayford Rough	A True Fly <i>Tephritis neesii</i>	Invertebrates - True Flies	2007				Within 50m of site.	North east.
3. Land adjacent to Crayford Rough	A True Fly <i>Norellisoma spinimanum</i>	Invertebrates - True Flies	2007				Within 50m of site.	North east.
3. Land adjacent to Crayford Rough	A True Fly <i>Pipizella viduata</i>	Invertebrates - True Flies	2007				Within 50m of site.	North east.
3. Land adjacent to Crayford Rough	A True Fly <i>Campiglossa misella</i>	Invertebrates - True Flies	2007				Within 50m of site.	North east.
3. Land adjacent to Crayford Rough	A True Fly <i>Anthomyia pluvialis</i>	Invertebrates - True Flies	2007				Within 50m of site.	North east.
3. Land adjacent to Crayford Rough	A True Fly <i>Cylindromyia interrupta</i>	Invertebrates - True Flies	2007				Within 50m of site.	North east.
4. Stoneham Park	House Martin <i>Delichon urbicum</i>	Birds	2016			LSOCC	Within 50m of site.	South.
4. Stoneham Park	House Sparrow <i>Passer domesticus</i>	Birds	2013	Sect. 41		UKBAP, LBAP, LSOCC, BRed	Within site boundary.	N/A
4. Stoneham Park	Fieldfare <i>Turdus pilaris</i>	Birds	2013	WCA1i		BRed	Within 50m of site.	South.
4. Stoneham Park	Starling <i>Sturnus vulgaris</i>	Birds	2013			LBAP, LSOCC, BRed	Within 50m of site.	South.
4. Stoneham Park	Kestrel <i>Falco tinnunculus</i>	Birds	2013			LSOCC	Within 50m of site.	South.
4. Stoneham Park	Lapwing <i>Vanellus vanellus</i>	Birds	2013	Sect. 41		UKBAP, LBAP, LSOCC, BRed	Within 50m of site.	South.
4. Stoneham Park	Common Gull <i>Larus canus</i>	Birds	2013				Within site boundary.	N/A
4. Stoneham Park	Stock Dove <i>Columba oenas</i>	Birds	2013			LSOCC	Within 50m of site.	South.
4. Stoneham Park	Swift <i>Apus apus</i>	Birds	2012			LSOCC	Within site boundary.	N/A
4. Stoneham Park	Bladder-senna <i>Colutea arborescens</i>	Higher Plants - Flowering Plants	2012				Within 50m of site.	South.
4. Stoneham Park	Soapwort <i>Saponaria officinalis</i>	Higher Plants - Flowering Plants	2012				Within 50m of site.	South.
4. Stoneham Park	Chicory <i>Cichorium intybus</i>	Higher Plants - Flowering Plants	2012				Within site boundary.	N/A
4. Stoneham Park	Green-veined White <i>Pieris napi</i>	Invertebrates - Butterflies	2012				Within site boundary.	N/A
4. Stoneham Park	Meadow Brown <i>Maniola jurtina</i>	Invertebrates - Butterflies	2012				Within site boundary.	N/A
4. Stoneham Park	Migrant Hawker <i>Aeshna mixta</i>	Invertebrates - Dragonflies & Damselflies	2012				Within site boundary.	N/A

5a. Land at Tile Kiln Ln	Brambling <i>Fringilla montifringilla</i>	Birds	2015	WCA11			Within 50m of site.	North east.
5a. Land at Tile Kiln Ln	Bracken <i>Pteridium aquilinum</i>	Higher Plants - Ferns	2003				Within site boundary.	N/A
5a. Land at Tile Kiln Ln	Sycamore <i>Acer pseudoplatanus</i>	Higher Plants - Flowering Plants	2013				Within site boundary.	N/A
5a. Land at Tile Kiln Ln	Common Bent <i>Agrostis capillaris</i>	Higher Plants - Flowering Plants	2013				Within site boundary.	N/A
5a. Land at Tile Kiln Ln	False Oat-grass <i>Arrhenatherum elatius</i>	Higher Plants - Flowering Plants	2013				Within site boundary.	N/A
5a. Land at Tile Kiln Ln	Mugwort <i>Artemisia vulgaris</i>	Higher Plants - Flowering Plants	2013				Within site boundary.	N/A
5a. Land at Tile Kiln Ln	Garden Asparagus <i>Asparagus officinalis</i>	Higher Plants - Flowering Plants	2013				Within site boundary.	N/A
5a. Land at Tile Kiln Ln	Black Horehound <i>Ballota nigra</i>	Higher Plants - Flowering Plants	2013				Within site boundary.	N/A
5a. Land at Tile Kiln Ln	Silver Birch <i>Betula pendula</i>	Higher Plants - Flowering Plants	2013				Within site boundary.	N/A
5a. Land at Tile Kiln Ln	Lesser Soft-Brome <i>Bromus hordeaceus</i>	Higher Plants - Flowering Plants	2013				Within site boundary.	N/A
5a. Land at Tile Kiln Ln	Creeping Thistle <i>Cirsium arvense</i>	Higher Plants - Flowering Plants	2013				Within site boundary.	N/A
5a. Land at Tile Kiln Ln	Spear Thistle <i>Cirsium vulgare</i>	Higher Plants - Flowering Plants	2013				Within site boundary.	N/A
5a. Land at Tile Kiln Ln	Hawthorn <i>Crataegus monogyna</i>	Higher Plants - Flowering Plants	2013				Within site boundary.	N/A
5a. Land at Tile Kiln Ln	Cock's-foot <i>Dactylis glomerata</i>	Higher Plants - Flowering Plants	2013				Within site boundary.	N/A
5a. Land at Tile Kiln Ln	Wild Teasel <i>Dipsacus fullonum</i>	Higher Plants - Flowering Plants	2013				Within site boundary.	N/A
5a. Land at Tile Kiln Ln	Common Couch <i>Elytrigia repens</i>	Higher Plants - Flowering Plants	2013				Within site boundary.	N/A
5a. Land at Tile Kiln Ln	Ash <i>Fraxinus excelsior</i>	Higher Plants - Flowering Plants	2013				Within site boundary.	N/A
5a. Land at Tile Kiln Ln	Hogweed <i>Heracleum sphondylium</i>	Higher Plants - Flowering Plants	2013				Within site boundary.	N/A
5a. Land at Tile Kiln Ln	Perforate St John's-wort <i>Hypericum perforatum</i>	Higher Plants - Flowering Plants	2013				Within site boundary.	N/A
5a. Land at Tile Kiln Ln	Oxeye Daisy <i>Leucanthemum vulgare</i>	Higher Plants - Flowering Plants	2013				Within site boundary.	N/A
5a. Land at Tile Kiln Ln	Ribwort Plantain <i>Plantago lanceolata</i>	Higher Plants - Flowering Plants	2013				Within site boundary.	N/A
5a. Land at Tile Kiln Ln	Pedunculate Oak <i>Quercus robur</i>	Higher Plants - Flowering Plants	2013				Within site boundary.	N/A
5a. Land at Tile Kiln Ln	Field-rose <i>Rosa arvensis</i>	Higher Plants - Flowering Plants	2013				Within site boundary.	N/A
5a. Land at Tile Kiln Ln	Dog-rose <i>Rosa canina</i>	Higher Plants - Flowering Plants	2013				Within site boundary.	N/A
5a. Land at Tile Kiln Ln	Bramble <i>Rubus fruticosus</i> agg.	Higher Plants - Flowering Plants	2013				Within site boundary.	N/A
5a. Land at Tile Kiln Ln	Broad-leaved Dock <i>Rumex obtusifolius</i>	Higher Plants - Flowering Plants	2013				Within site boundary.	N/A
5a. Land at Tile Kiln Ln	Elder <i>Sambucus nigra</i>	Higher Plants - Flowering Plants	2013				Within site boundary.	N/A
5a. Land at Tile Kiln Ln	Common Ragwort <i>Senecio jacobaea</i>	Higher Plants - Flowering Plants	2013				Within site boundary.	N/A
5a. Land at Tile Kiln Ln	Goat's-beard <i>Tragopogon pratensis</i>	Higher Plants - Flowering Plants	2013				Within site boundary.	N/A
5a. Land at Tile Kiln Ln	Common Nettle <i>Urtica dioica</i>	Higher Plants - Flowering Plants	2013				Within site boundary.	N/A
5a. Land at Tile Kiln Ln	Common Field-speedwell <i>Veronica persica</i>	Higher Plants - Flowering Plants	2003				Within site boundary.	N/A
5a. Land at Tile Kiln Ln	Cleavers <i>Gallium aparine</i>	Higher Plants - Flowering Plants	2003				Within site boundary.	N/A
5a. Land at Tile Kiln Ln	Cat's-ear <i>Hypochaeris radicata</i>	Higher Plants - Flowering Plants	2003				Within site boundary.	N/A
5a. Land at Tile Kiln Ln	Autumn Hawkbit <i>Scorzoneroides autumnalis</i>	Higher Plants - Flowering Plants	2003				Within site boundary.	N/A
5a. Land at Tile Kiln Ln	Lesser Hawkbit <i>Leontodon saxatilis</i>	Higher Plants - Flowering Plants	2003				Within site boundary.	N/A
5a. Land at Tile Kiln Ln	Bristly Oxtongue <i>Picris echioides</i>	Higher Plants - Flowering Plants	2003				Within site boundary.	N/A
5a. Land at Tile Kiln Ln	Hawkweed Oxtongue <i>Picris hieracioides</i>	Higher Plants - Flowering Plants	2003				Within site boundary.	N/A
5a. Land at Tile Kiln Ln	Smooth Sow-thistle <i>Sonchus oleraceus</i>	Higher Plants - Flowering Plants	2003				Within site boundary.	N/A
5a. Land at Tile Kiln Ln	Prickly Lettuce <i>Lactuca serriola</i>	Higher Plants - Flowering Plants	2003				Within site boundary.	N/A
5a. Land at Tile Kiln Ln	Dandelion Agg. <i>Taraxacum</i>	Higher Plants - Flowering Plants	2003				Within site boundary.	N/A

5a. Land at Tile Kiln Ln	Mouse-ear-hawkweed <i>Pilosella officinarum</i>	Higher Plants - Flowering Plants	2003				Within site boundary.	N/A
5a. Land at Tile Kiln Ln	Scented Mayweed <i>Matricaria chamomilla</i>	Higher Plants - Flowering Plants	2003				Within site boundary.	N/A
5a. Land at Tile Kiln Ln	Pineappleweed <i>Matricaria discoidea</i>	Higher Plants - Flowering Plants	2003				Within site boundary.	N/A
5a. Land at Tile Kiln Ln	Lords-and-Ladies <i>Arum maculatum</i>	Higher Plants - Flowering Plants	2003				Within site boundary.	N/A
5a. Land at Tile Kiln Ln	Knotgrass <i>Polygonum</i>	Higher Plants - Flowering Plants	2003				Within site boundary.	N/A
5a. Land at Tile Kiln Ln	Red Fescue <i>Festuca rubra</i>	Higher Plants - Flowering Plants	2003				Within site boundary.	N/A
5a. Land at Tile Kiln Ln	Perennial Rye-grass <i>Lolium perenne</i>	Higher Plants - Flowering Plants	2003				Within site boundary.	N/A
5a. Land at Tile Kiln Ln	Rat's-tail Fescue <i>Vulpia myuros</i>	Higher Plants - Flowering Plants	2003				Within site boundary.	N/A
5a. Land at Tile Kiln Ln	Rough Meadow-grass <i>Poa trivialis</i>	Higher Plants - Flowering Plants	2003				Within site boundary.	N/A
5a. Land at Tile Kiln Ln	Wood Meadow-grass <i>Poa nemoralis</i>	Higher Plants - Flowering Plants	2003				Within site boundary.	N/A
5a. Land at Tile Kiln Ln	Yorkshire-fog <i>Holcus lanatus</i>	Higher Plants - Flowering Plants	2003				Within site boundary.	N/A
5a. Land at Tile Kiln Ln	Creeping Bent <i>Agrostis stolonifera</i>	Higher Plants - Flowering Plants	2003				Within site boundary.	N/A
5a. Land at Tile Kiln Ln	Barren Brome <i>Bromus sterilis</i>	Higher Plants - Flowering Plants	2003				Within site boundary.	N/A
5a. Land at Tile Kiln Ln	Bluebell <i>Hyacinthoides non-scripta</i>	Higher Plants - Flowering Plants	2003	WCA8	LSOCC		Within site boundary.	N/A
5a. Land at Tile Kiln Ln	Beech <i>Fagus sylvatica</i>	Higher Plants - Flowering Plants	2003				Within site boundary.	N/A
5a. Land at Tile Kiln Ln	Hazel <i>Corylus avellana</i>	Higher Plants - Flowering Plants	2003				Within site boundary.	N/A
5a. Land at Tile Kiln Ln	Fat-hen <i>Chenopodium album</i>	Higher Plants - Flowering Plants	2003				Within site boundary.	N/A
5a. Land at Tile Kiln Ln	Greater Stitchwort <i>Stellaria holostea</i>	Higher Plants - Flowering Plants	2003				Within site boundary.	N/A
5a. Land at Tile Kiln Ln	Redshank <i>Persicaria maculosa</i>	Higher Plants - Flowering Plants	2003				Within site boundary.	N/A
5a. Land at Tile Kiln Ln	Common Mallow <i>Malva sylvestris</i>	Higher Plants - Flowering Plants	2003				Within site boundary.	N/A
5a. Land at Tile Kiln Ln	Hybrid Crack-willow <i>Salix euxina x alba = S. x fragilis</i>	Higher Plants - Flowering Plants	2003				Within site boundary.	N/A
5a. Land at Tile Kiln Ln	Garlic Mustard <i>Alliaria petiolata</i>	Higher Plants - Flowering Plants	2003				Within site boundary.	N/A
5a. Land at Tile Kiln Ln	Shepherd's-purse <i>Capsella bursa-pastoris</i>	Higher Plants - Flowering Plants	2003				Within site boundary.	N/A
5a. Land at Tile Kiln Ln	Field Penny-cress <i>Thlaspi arvense</i>	Higher Plants - Flowering Plants	2003				Within site boundary.	N/A
5a. Land at Tile Kiln Ln	Swine-cress <i>Lepidium coronopus</i>	Higher Plants - Flowering Plants	2003				Within site boundary.	N/A
5a. Land at Tile Kiln Ln	Blackthorn <i>Prunus spinosa</i>	Higher Plants - Flowering Plants	2003				Within site boundary.	N/A
5a. Land at Tile Kiln Ln	A Flowering Plant <i>Pyracantha</i>	Higher Plants - Flowering Plants	2003				Within site boundary.	N/A
5a. Land at Tile Kiln Ln	Hairy Tare <i>Vicia hirsuta</i>	Higher Plants - Flowering Plants	2003				Within site boundary.	N/A
5a. Land at Tile Kiln Ln	Bush Vetch <i>Vicia sepium</i>	Higher Plants - Flowering Plants	2003				Within site boundary.	N/A
5a. Land at Tile Kiln Ln	Common Vetch <i>Vicia sativa</i>	Higher Plants - Flowering Plants	2003				Within site boundary.	N/A
5a. Land at Tile Kiln Ln	Black Medick <i>Medicago lupulina</i>	Higher Plants - Flowering Plants	2003				Within site boundary.	N/A
5a. Land at Tile Kiln Ln	White Clover <i>Trifolium repens</i>	Higher Plants - Flowering Plants	2003				Within site boundary.	N/A
5a. Land at Tile Kiln Ln	Hare's-foot Clover <i>Trifolium arvense</i>	Higher Plants - Flowering Plants	2003				Within site boundary.	N/A
5a. Land at Tile Kiln Ln	Great Willowherb <i>Epilobium hirsutum</i>	Higher Plants - Flowering Plants	2003				Within site boundary.	N/A
5a. Land at Tile Kiln Ln	Dogwood <i>Cornus sanguinea</i>	Higher Plants - Flowering Plants	2003				Within site boundary.	N/A
5a. Land at Tile Kiln Ln	Spindle <i>Euonymus europaeus</i>	Higher Plants - Flowering Plants	2003				Within site boundary.	N/A
5a. Land at Tile Kiln Ln	Dog's Mercury <i>Mercurialis perennis</i>	Higher Plants - Flowering Plants	2003				Within site boundary.	N/A
5a. Land at Tile Kiln Ln	Sun Spurge <i>Euphorbia helioscopia</i>	Higher Plants - Flowering Plants	2003				Within site boundary.	N/A
5a. Land at Tile Kiln Ln	Horse-chestnut <i>Aesculus hippocastanum</i>	Higher Plants - Flowering Plants	2003				Within site boundary.	N/A
5a. Land at Tile Kiln Ln	Field Maple <i>Acer campestre</i>	Higher Plants - Flowering Plants	2003				Within site boundary.	N/A

5a. Land at Tile Kiln Ln	Cut-leaved Crane's-bill Geranium dissectum	Higher Plants - Flowering Plants	2003				Within site boundary.	N/A
5a. Land at Tile Kiln Ln	Hedgerow Crane's-bill Geranium pyrenaicum	Higher Plants - Flowering Plants	2003				Within site boundary.	N/A
5a. Land at Tile Kiln Ln	Common Stork's-bill Erodium cicutarium	Higher Plants - Flowering Plants	2003				Within site boundary.	N/A
5a. Land at Tile Kiln Ln	Cow Parsley Anthriscus sylvestris	Higher Plants - Flowering Plants	2003				Within site boundary.	N/A
5a. Land at Tile Kiln Ln	Common Centaury Centaurium erythraea	Higher Plants - Flowering Plants	2003				Within site boundary.	N/A
5a. Land at Tile Kiln Ln	Black Nightshade Solanum nigrum	Higher Plants - Flowering Plants	2003				Within site boundary.	N/A
5a. Land at Tile Kiln Ln	Wall Barley Hordeum murinum	Higher Plants - Flowering Plants	2003				Within site boundary.	N/A
5a. Land at Tile Kiln Ln	Field Horsetail Equisetum arvense	Higher Plants - Horsetails	2013				Within site boundary.	N/A
5a. Land at Tile Kiln Ln	Stag Beetle Lucanus cervus	Invertebrates - Beetles	2015	HSD2hp, Sect.41	UKBAP, LBAP, LSOCC, Nb		Within 50m of site.	North east.
5a. Land at Tile Kiln Ln	Large White Pieris brassicae	Invertebrates - Butterflies	2003				Within site boundary.	N/A
5a. Land at Tile Kiln Ln	Meadow Brown Maniola jurtina	Invertebrates - Butterflies	2003				Within site boundary.	N/A
5a. Land at Tile Kiln Ln	Eurasian Badger Meles meles	Mammals - Terrestrial (excl. bats)	2011	PBA	LSOCC		Within 50m of site.	North east.
5b. Land at Dartford Rd	Brambling Fringilla montifringilla	Birds	2015	WCA1i			Within site boundary.	N/A
5b. Land at Dartford Rd	Carrion Crow Corvus corone	Birds	2015				Within site boundary.	N/A
5b. Land at Dartford Rd	Stock Dove Columba oenas	Birds	2015		LSOCC		Within site boundary.	N/A
5b. Land at Dartford Rd	Lesser Redpoll Acanthis cabaret	Birds	2015	Sect.41	UKBAP, BRed		Within site boundary.	N/A
5b. Land at Dartford Rd	Redwing Turdus iliacus	Birds	2015	WCA1i	BRed		Within site boundary.	N/A
5b. Land at Dartford Rd	Jackdaw Corvus monedula	Birds	2015				Within site boundary.	N/A
5b. Land at Dartford Rd	Linnet Linaria cannabina	Birds	2015		LBAP, LSOCC, BRed		Within site boundary.	N/A
5b. Land at Dartford Rd	Woodpigeon Columba palumbus	Birds	2015				Within site boundary.	N/A
5b. Land at Dartford Rd	Wood Warbler Phylloscopus sibilatrix	Birds	2015	Sect.41	UKBAP, LBAP, LSOCC, BRed		Within site boundary.	N/A
5b. Land at Dartford Rd	House Martin Delichon urbicum	Birds	2003		LSOCC		Within site boundary.	N/A
5b. Land at Dartford Rd	Wren Troglodytes troglodytes	Birds	2003				Within site boundary.	N/A
5b. Land at Dartford Rd	House Sparrow Passer domesticus	Birds	2003	Sect.41	UKBAP, LBAP, LSOCC, BRed		Within site boundary.	N/A
5b. Land at Dartford Rd	Maggie Pica pica	Birds	2003				Within site boundary.	N/A
5b. Land at Dartford Rd	Nuthatch Sitta europaea	Birds	1987				Within site boundary.	N/A
5b. Land at Dartford Rd	Mallard Anas platyrhynchos	Birds	1987				Within site boundary.	N/A
5b. Land at Dartford Rd	Skylark Alauda arvensis	Birds	1986	Sect.41	LBAP, LSOCC, BRed		Within site boundary.	N/A
5b. Land at Dartford Rd	Song Thrush Turdus philomelos	Birds	1986		LBAP, LSOCC, BRed		Within site boundary.	N/A
5b. Land at Dartford Rd	Spotted Flycatcher Muscicapa striata	Birds	1986	Sect.41	UKBAP, LBAP, LSOCC, BRed		Within site boundary.	N/A
5b. Land at Dartford Rd	Starling Sturnus vulgaris	Birds	1986		LBAP, LSOCC, BRed		Within site boundary.	N/A
5b. Land at Dartford Rd	Kestrel Falco tinnunculus	Birds	1986		LSOCC		Within site boundary.	N/A
5b. Land at Dartford Rd	Leyland Cypress Cupressus macrocarpa x Xanthocyparis nootkatensis = X Cuprocyparis leylandi	Higher Plants - Conifers	2013				Within 50m of site.	North.
5b. Land at Dartford Rd	Bracken Pteridium aquilinum	Higher Plants - Ferns	2013				Within 50m of site.	North.
5b. Land at Dartford Rd	Field Maple Acer campestre	Higher Plants - Flowering Plants	2013				Within 50m of site.	North.
5b. Land at Dartford Rd	Norway Maple Acer platanoides	Higher Plants - Flowering Plants	2013				Within 50m of site.	North.
5b. Land at Dartford Rd	Sycamore Acer pseudoplatanus	Higher Plants - Flowering Plants	2013				Within 50m of site.	North.
5b. Land at Dartford Rd	Garlic Mustard Alliaria petiolata	Higher Plants - Flowering Plants	2013				Within 50m of site.	North.
5b. Land at Dartford Rd	Barren Brome Bromus sterilis	Higher Plants - Flowering Plants	2013				Within 50m of site.	North.
5b. Land at Dartford Rd	Horse-radish Armoracia rusticana	Higher Plants - Flowering Plants	2013				Within 50m of site.	North.

5b. Land at Dartford Rd	False Oat-grass <i>Arrhenatherum elatius</i>	Higher Plants - Flowering Plants	2013				Within 50m of site.	North.
5b. Land at Dartford Rd	Silver Birch <i>Betula pendula</i>	Higher Plants - Flowering Plants	2013				Within 50m of site.	North.
5b. Land at Dartford Rd	False-brome <i>Brachypodium sylvaticum</i>	Higher Plants - Flowering Plants	2013				Within 50m of site.	North.
5b. Land at Dartford Rd	Hornbeam <i>Carpinus betulus</i>	Higher Plants - Flowering Plants	2013				Within 50m of site.	North.
5b. Land at Dartford Rd	Hazel <i>Corylus avellana</i>	Higher Plants - Flowering Plants	2013				Within 50m of site.	North.
5b. Land at Dartford Rd	Hawthorn <i>Crataegus monogyna</i>	Higher Plants - Flowering Plants	2013				Within 50m of site.	North.
5b. Land at Dartford Rd	Spindle <i>Euonymus europaeus</i>	Higher Plants - Flowering Plants	2013				Within 50m of site.	North.
5b. Land at Dartford Rd	Ash <i>Fraxinus excelsior</i>	Higher Plants - Flowering Plants	2013				Within 50m of site.	North.
5b. Land at Dartford Rd	Cleavers <i>Galium aparine</i>	Higher Plants - Flowering Plants	2013				Within 50m of site.	North.
5b. Land at Dartford Rd	Wood Avens <i>Geum urbanum</i>	Higher Plants - Flowering Plants	2013				Within 50m of site.	North.
5b. Land at Dartford Rd	Ground-ivy <i>Glechoma hederacea</i>	Higher Plants - Flowering Plants	2013				Within 50m of site.	North.
5b. Land at Dartford Rd	Ivy <i>Hedera helix</i>	Higher Plants - Flowering Plants	2013				Within 50m of site.	North.
5b. Land at Dartford Rd	Wild Privet <i>Ligustrum vulgare</i>	Higher Plants - Flowering Plants	2013				Within 50m of site.	North.
5b. Land at Dartford Rd	Oregon-grape <i>Mahonia aquifolium</i>	Higher Plants - Flowering Plants	2013				Within 50m of site.	North.
5b. Land at Dartford Rd	Dog's Mercury <i>Mercurialis perennis</i>	Higher Plants - Flowering Plants	2013				Within 50m of site.	North.
5b. Land at Dartford Rd	Wood Meadow-grass <i>Poa nemoralis</i>	Higher Plants - Flowering Plants	2013				Within 50m of site.	North.
5b. Land at Dartford Rd	Creeping Cinquefoil <i>Potentilla reptans</i>	Higher Plants - Flowering Plants	2013				Within 50m of site.	North.
5b. Land at Dartford Rd	Wild Plum <i>Prunus domestica</i>	Higher Plants - Flowering Plants	2013				Within 50m of site.	North.
5b. Land at Dartford Rd	Cherry Laurel <i>Prunus laurocerasus</i>	Higher Plants - Flowering Plants	2013			LIS1cat3	Within 50m of site.	North.
5b. Land at Dartford Rd	Firethorn <i>Pyracantha coccinea</i>	Higher Plants - Flowering Plants	2013				Within 50m of site.	North.
5b. Land at Dartford Rd	Pedunculate Oak <i>Quercus robur</i>	Higher Plants - Flowering Plants	2013				Within 50m of site.	North.
5b. Land at Dartford Rd	Field-rose <i>Rosa arvensis</i>	Higher Plants - Flowering Plants	2013				Within 50m of site.	North.
5b. Land at Dartford Rd	Bramble <i>Rubus fruticosus</i> agg.	Higher Plants - Flowering Plants	2013				Within 50m of site.	North.
5b. Land at Dartford Rd	Wood Dock <i>Rumex sanguineus</i>	Higher Plants - Flowering Plants	2013				Within 50m of site.	North.
5b. Land at Dartford Rd	Hybrid Crack-willow <i>Salix euxina</i> x <i>alba</i> = <i>S. x fragilis</i>	Higher Plants - Flowering Plants	2013				Within 50m of site.	North.
5b. Land at Dartford Rd	Elder <i>Sambucus nigra</i>	Higher Plants - Flowering Plants	2013				Within 50m of site.	North.
5b. Land at Dartford Rd	Common Ragwort <i>Senecio jacobaea</i>	Higher Plants - Flowering Plants	2013				Within 50m of site.	North.
5b. Land at Dartford Rd	Greater Stitchwort <i>Stellaria holostea</i>	Higher Plants - Flowering Plants	2013				Within 50m of site.	North.
5b. Land at Dartford Rd	Tansy <i>Tanacetum vulgare</i>	Higher Plants - Flowering Plants	2013				Within 50m of site.	North.
5b. Land at Dartford Rd	Wych Elm <i>Ulmus glabra</i>	Higher Plants - Flowering Plants	2013				Within 50m of site.	North.
5b. Land at Dartford Rd	English Elm <i>Ulmus procera</i>	Higher Plants - Flowering Plants	2013				Within 50m of site.	North.
5b. Land at Dartford Rd	Common Nettle <i>Urtica dioica</i>	Higher Plants - Flowering Plants	2013				Within 50m of site.	North.
5b. Land at Dartford Rd	Common Field-speedwell <i>Veronica persica</i>	Higher Plants - Flowering Plants	2003				Within site boundary.	N/A
5b. Land at Dartford Rd	Spear Thistle <i>Cirsium vulgare</i>	Higher Plants - Flowering Plants	2003				Within site boundary.	N/A
5b. Land at Dartford Rd	Creeping Thistle <i>Cirsium arvense</i>	Higher Plants - Flowering Plants	2003				Within site boundary.	N/A
5b. Land at Dartford Rd	Nipplewort <i>Lapsana communis</i>	Higher Plants - Flowering Plants	2003				Within site boundary.	N/A
5b. Land at Dartford Rd	Cat's-ear <i>Hypochaeris radicata</i>	Higher Plants - Flowering Plants	2003				Within site boundary.	N/A
5b. Land at Dartford Rd	Autumn Hawkbit <i>Scorzoneroides autumnalis</i>	Higher Plants - Flowering Plants	2003				Within site boundary.	N/A
5b. Land at Dartford Rd	Goat's-beard <i>Tragopogon pratensis</i>	Higher Plants - Flowering Plants	2003				Within site boundary.	N/A
5b. Land at Dartford Rd	Dandelion Agg. <i>Taraxacum</i>	Higher Plants - Flowering Plants	2003				Within site boundary.	N/A

5b. Land at Dartford Rd	Mouse-ear-hawkweed <i>Pilosella officinarum</i>	Higher Plants - Flowering Plants	2003				Within site boundary.	N/A
5b. Land at Dartford Rd	Poplar <i>Populus</i>	Higher Plants - Flowering Plants	2003				Within site boundary.	N/A
5b. Land at Dartford Rd	Daisy <i>Bellis perennis</i>	Higher Plants - Flowering Plants	2003				Within site boundary.	N/A
5b. Land at Dartford Rd	Mugwort <i>Artemisia vulgaris</i>	Higher Plants - Flowering Plants	2003				Within site boundary.	N/A
5b. Land at Dartford Rd	Yarrow <i>Achillea millefolium</i>	Higher Plants - Flowering Plants	2003				Within site boundary.	N/A
5b. Land at Dartford Rd	Perennial Rye-grass <i>Lolium perenne</i>	Higher Plants - Flowering Plants	2003				Within site boundary.	N/A
5b. Land at Dartford Rd	Yorkshire-fog <i>Holcus lanatus</i>	Higher Plants - Flowering Plants	2003				Within site boundary.	N/A
5b. Land at Dartford Rd	Bent Grass <i>Agrostis</i>	Higher Plants - Flowering Plants	2003				Within site boundary.	N/A
5b. Land at Dartford Rd	Lesser Soft-Brome <i>Bromus hordeaceus</i>	Higher Plants - Flowering Plants	2003				Within site boundary.	N/A
5b. Land at Dartford Rd	Wall Barley <i>Hordeum murinum</i>	Higher Plants - Flowering Plants	2003				Within site boundary.	N/A
5b. Land at Dartford Rd	Garden Asparagus <i>Asparagus officinalis</i>	Higher Plants - Flowering Plants	2003				Within site boundary.	N/A
5b. Land at Dartford Rd	Traveller's-joy <i>Clematis vitalba</i>	Higher Plants - Flowering Plants	2003				Within site boundary.	N/A
5b. Land at Dartford Rd	Creeping Buttercup <i>Ranunculus repens</i>	Higher Plants - Flowering Plants	2003				Within site boundary.	N/A
5b. Land at Dartford Rd	Elm <i>Ulmus</i>	Higher Plants - Flowering Plants	2003				Within site boundary.	N/A
5b. Land at Dartford Rd	Common Mouse-ear <i>Cerastium fontanum</i>	Higher Plants - Flowering Plants	2003				Within site boundary.	N/A
5b. Land at Dartford Rd	Curled Dock <i>Rumex crispus</i>	Higher Plants - Flowering Plants	2003				Within site boundary.	N/A
5b. Land at Dartford Rd	Broad-leaved Dock <i>Rumex obtusifolius</i>	Higher Plants - Flowering Plants	2003				Within site boundary.	N/A
5b. Land at Dartford Rd	Perforate St John's-wort <i>Hypericum perforatum</i>	Higher Plants - Flowering Plants	2003				Within site boundary.	N/A
5b. Land at Dartford Rd	Common Mallow <i>Malva sylvestris</i>	Higher Plants - Flowering Plants	2003				Within site boundary.	N/A
5b. Land at Dartford Rd	Wild Teasel <i>Dipsacus fullonum</i>	Higher Plants - Flowering Plants	2003				Within site boundary.	N/A
5b. Land at Dartford Rd	Dog-rose <i>Rosa canina</i>	Higher Plants - Flowering Plants	2003				Within site boundary.	N/A
5b. Land at Dartford Rd	A Flowering Plant <i>Pyracantha</i>	Higher Plants - Flowering Plants	2003				Within site boundary.	N/A
5b. Land at Dartford Rd	Spotted Medick <i>Medicago arabica</i>	Higher Plants - Flowering Plants	2003				Within site boundary.	N/A
5b. Land at Dartford Rd	White Clover <i>Trifolium repens</i>	Higher Plants - Flowering Plants	2003				Within site boundary.	N/A
5b. Land at Dartford Rd	A Flowering Plant <i>Cornus</i>	Higher Plants - Flowering Plants	2003				Within site boundary.	N/A
5b. Land at Dartford Rd	Cut-leaved Crane's-bill <i>Geranium dissectum</i>	Higher Plants - Flowering Plants	2003				Within site boundary.	N/A
5b. Land at Dartford Rd	Common Centaury <i>Centaurium erythraea</i>	Higher Plants - Flowering Plants	2003				Within site boundary.	N/A
5b. Land at Dartford Rd	Field Bindweed <i>Convolvulus arvensis</i>	Higher Plants - Flowering Plants	2003				Within site boundary.	N/A
5b. Land at Dartford Rd	Black Horehound <i>Ballota nigra</i>	Higher Plants - Flowering Plants	2003				Within site boundary.	N/A
5b. Land at Dartford Rd	White Dead-nettle <i>Lamium album</i>	Higher Plants - Flowering Plants	2003				Within site boundary.	N/A
5b. Land at Dartford Rd	Selfheal <i>Prunella vulgaris</i>	Higher Plants - Flowering Plants	2003				Within site boundary.	N/A
5b. Land at Dartford Rd	Greater Plantain <i>Plantago major</i>	Higher Plants - Flowering Plants	2003				Within site boundary.	N/A
5b. Land at Dartford Rd	Ribwort Plantain <i>Plantago lanceolata</i>	Higher Plants - Flowering Plants	2003				Within site boundary.	N/A
5b. Land at Dartford Rd	Butterfly-bush <i>Buddleja davidii</i>	Higher Plants - Flowering Plants	2003			LISicat3	Within site boundary.	N/A
5b. Land at Dartford Rd	Hoary Alison <i>Berteroa incana</i>	Higher Plants - Flowering Plants	1969				Within site boundary.	N/A
5b. Land at Dartford Rd	Field Horsetail <i>Equisetum arvense</i>	Higher Plants - Horsetails	2003				Within site boundary.	N/A
5b. Land at Dartford Rd	Stag Beetle <i>Lucanus cervus</i>	Invertebrates - Beetles	2007	HSD2np, Sect.41	UKBAP, LBAP, LSOCC, Nb		Within 50m of site.	22.85
5b. Land at Dartford Rd	Large Skipper <i>Ochlodes sylvanus</i>	Invertebrates - Butterflies	2003				Within site boundary.	N/A
5b. Land at Dartford Rd	Small Tortoiseshell <i>Aglais urticae</i>	Invertebrates - Butterflies	2003				Within site boundary.	N/A
5b. Land at Dartford Rd	Comma <i>Polygona c-album</i>	Invertebrates - Butterflies	2003				Within site boundary.	N/A

5c. Land between Dartford Rd and Tile Kiln Ln	Chiffchaff Phylloscopus collybita	Birds	2011				Within site boundary.	N/A
5c. Land between Dartford Rd and Tile Kiln Ln	Ash Fraxinus excelsior	Higher Plants - Flowering Plants	2011				Within site boundary.	N/A
5c. Land between Dartford Rd and Tile Kiln Ln	Birch Betula	Higher Plants - Flowering Plants	2011				Within site boundary.	N/A
5c. Land between Dartford Rd and Tile Kiln Ln	Bramble Rubus fruticosus agg.	Higher Plants - Flowering Plants	2011				Within site boundary.	N/A
5c. Land between Dartford Rd and Tile Kiln Ln	Elm Ulmus minor	Higher Plants - Flowering Plants	2011				Within site boundary.	N/A
5c. Land between Dartford Rd and Tile Kiln Ln	Field Maple Acer campestre	Higher Plants - Flowering Plants	2011				Within site boundary.	N/A
5c. Land between Dartford Rd and Tile Kiln Ln	Hazel Corylus avellana	Higher Plants - Flowering Plants	2011				Within site boundary.	N/A
5c. Land between Dartford Rd and Tile Kiln Ln	Ivy Hedera helix	Higher Plants - Flowering Plants	2011				Within site boundary.	N/A
5c. Land between Dartford Rd and Tile Kiln Ln	Sweet Chestnut Castanea sativa	Higher Plants - Flowering Plants	2011				Within site boundary.	N/A
5c. Land between Dartford Rd and Tile Kiln Ln	Stag Beetle Lucanus cervus	Invertebrates - Beetles	2019	HSD2np, Sect. 41	UKBAP, LBAP, LSOCC, Nb		Within 50m of site.	North.
5d. Land South of Vicarage Rd and Tile Kiln Ln	Hobby Falco subbuteo	Birds	2011	WCA1i	LSOCC		Within 50m of site.	West.
5d. Land South of Vicarage Rd and Tile Kiln Ln	Woodpigeon Columba palumbus	Birds	2003				Within 50m of site.	West.
5d. Land South of Vicarage Rd and Tile Kiln Ln	Great Spotted Woodpecker Dendrocopos major	Birds	2003				Within 50m of site.	West.
5d. Land South of Vicarage Rd and Tile Kiln Ln	Wren Troglodytes troglodytes	Birds	2003				Within 50m of site.	West.
5d. Land South of Vicarage Rd and Tile Kiln Ln	Blackbird Turdus merula	Birds	2003				Within 50m of site.	West.
5d. Land South of Vicarage Rd and Tile Kiln Ln	Long-tailed Tit Aegithalos caudatus	Birds	2003				Within 50m of site.	West.
5d. Land South of Vicarage Rd and Tile Kiln Ln	Magpie Pica pica	Birds	2003				Within 50m of site.	West.
5d. Land South of Vicarage Rd and Tile Kiln Ln	Greenfinch Chloris chloris	Birds	2003				Within site boundary.	N/A
5d. Land South of Vicarage Rd and Tile Kiln Ln	Scots Pine Pinus sylvestris	Higher Plants - Conifers	2013				Within 50m of site.	West.
5d. Land South of Vicarage Rd and Tile Kiln Ln	Yew Taxus baccata	Higher Plants - Conifers	2003				Within 50m of site.	West.
5d. Land South of Vicarage Rd and Tile Kiln Ln	Deal Pinus	Higher Plants - Conifers	2003				Within 50m of site.	West.
5d. Land South of Vicarage Rd and Tile Kiln Ln	Male-fern Dryopteris filix-mas	Higher Plants - Ferns	2013				Within 50m of site.	West.
5d. Land South of Vicarage Rd and Tile Kiln Ln	Bracken Pteridium aquilinum	Higher Plants - Ferns	2003				Within 50m of site.	West.
5d. Land South of Vicarage Rd and Tile Kiln Ln	Yarrow Achillea millefolium	Higher Plants - Flowering Plants	2013				Within 50m of site.	West.
5d. Land South of Vicarage Rd and Tile Kiln Ln	Sweet Vernal-grass Anthoxanthum odoratum	Higher Plants - Flowering Plants	2013				Within 50m of site.	West.
5d. Land South of Vicarage Rd and Tile Kiln Ln	False Oat-grass Arrhenatherum elatius	Higher Plants - Flowering Plants	2013				Within 50m of site.	West.
5d. Land South of Vicarage Rd and Tile Kiln Ln	Common Knapweed Centaurea nigra	Higher Plants - Flowering Plants	2013				Within 50m of site.	West.
5d. Land South of Vicarage Rd and Tile Kiln Ln	Creeping Thistle Cirsium arvense	Higher Plants - Flowering Plants	2013				Within 50m of site.	West.
5d. Land South of Vicarage Rd and Tile Kiln Ln	Sheep's-fescue Festuca ovina	Higher Plants - Flowering Plants	2013				Within 50m of site.	West.
5d. Land South of Vicarage Rd and Tile Kiln Ln	Red Fescue Festuca rubra	Higher Plants - Flowering Plants	2013				Within 50m of site.	West.
5d. Land South of Vicarage Rd and Tile Kiln Ln	Meadow Vetchling Lathyrus pratensis	Higher Plants - Flowering Plants	2013				Within 50m of site.	West.
5d. Land South of Vicarage Rd and Tile Kiln Ln	Perennial Rye-grass Lolium perenne	Higher Plants - Flowering Plants	2013				Within 50m of site.	West.
5d. Land South of Vicarage Rd and Tile Kiln Ln	Field Wood-rush Luzula campestris	Higher Plants - Flowering Plants	2013				Within 50m of site.	West.
5d. Land South of Vicarage Rd and Tile Kiln Ln	Bramble Rubus fruticosus agg.	Higher Plants - Flowering Plants	2013				Within 50m of site.	West.
5d. Land South of Vicarage Rd and Tile Kiln Ln	Common Sorrel Rumex acetosa	Higher Plants - Flowering Plants	2013				Within 50m of site.	West.
5d. Land South of Vicarage Rd and Tile Kiln Ln	Sheep's Sorrel Rumex acetosella	Higher Plants - Flowering Plants	2013				Within 50m of site.	West.
5d. Land South of Vicarage Rd and Tile Kiln Ln	Field Maple Acer campestre	Higher Plants - Flowering Plants	2013				Within 50m of site.	West.
5d. Land South of Vicarage Rd and Tile Kiln Ln	Sycamore Acer pseudoplatanus	Higher Plants - Flowering Plants	2013				Within 50m of site.	West.
5d. Land South of Vicarage Rd and Tile Kiln Ln	False-brome Brachypodium sylvaticum	Higher Plants - Flowering Plants	2013				Within 50m of site.	West.
5d. Land South of Vicarage Rd and Tile Kiln Ln	Sweet Chestnut Castanea sativa	Higher Plants - Flowering Plants	2013				Within 50m of site.	West.

5d. Land South of Vicarage Rd and Tile Kiln Ln	Hazel <i>Corylus avellana</i>	Higher Plants - Flowering Plants	2013				Within 50m of site.	West.
5d. Land South of Vicarage Rd and Tile Kiln Ln	Hawthorn <i>Crataegus monogyna</i>	Higher Plants - Flowering Plants	2013				Within 50m of site.	West.
5d. Land South of Vicarage Rd and Tile Kiln Ln	Ash <i>Fraxinus excelsior</i>	Higher Plants - Flowering Plants	2013				Within 50m of site.	West.
5d. Land South of Vicarage Rd and Tile Kiln Ln	Cleavers <i>Galium aparine</i>	Higher Plants - Flowering Plants	2013				Within 50m of site.	West.
5d. Land South of Vicarage Rd and Tile Kiln Ln	Bluebell <i>Hyacinthoides non-scripta</i>	Higher Plants - Flowering Plants	2013	WCA8	LSOCC		Within 50m of site.	West.
5d. Land South of Vicarage Rd and Tile Kiln Ln	Holly <i>Ilex aquifolium</i>	Higher Plants - Flowering Plants	2013				Within 50m of site.	West.
5d. Land South of Vicarage Rd and Tile Kiln Ln	Honeysuckle <i>Lonicera periclymenum</i>	Higher Plants - Flowering Plants	2013				Within 50m of site.	West.
5d. Land South of Vicarage Rd and Tile Kiln Ln	Aspen <i>Populus tremula</i>	Higher Plants - Flowering Plants	2013				Within 50m of site.	West.
5d. Land South of Vicarage Rd and Tile Kiln Ln	Sessile Oak <i>Quercus petraea</i>	Higher Plants - Flowering Plants	2013				Within 50m of site.	West.
5d. Land South of Vicarage Rd and Tile Kiln Ln	Pedunculate Oak <i>Quercus robur</i>	Higher Plants - Flowering Plants	2013				Within 50m of site.	West.
5d. Land South of Vicarage Rd and Tile Kiln Ln	Bittersweet <i>Solanum dulcamara</i>	Higher Plants - Flowering Plants	2013				Within 50m of site.	West.
5d. Land South of Vicarage Rd and Tile Kiln Ln	Common Nettle <i>Urtica dioica</i>	Higher Plants - Flowering Plants	2013				Within 50m of site.	West.
5d. Land South of Vicarage Rd and Tile Kiln Ln	Ivy <i>Hedera helix</i>	Higher Plants - Flowering Plants	2013				Within 50m of site.	West.
5d. Land South of Vicarage Rd and Tile Kiln Ln	Wood Meadow-grass <i>Poa nemoralis</i>	Higher Plants - Flowering Plants	2011				Within site boundary.	N/A
5d. Land South of Vicarage Rd and Tile Kiln Ln	Cherry Laurel <i>Prunus laurocerasus</i>	Higher Plants - Flowering Plants	2011			LISlcat3	Within site boundary.	N/A
5d. Land South of Vicarage Rd and Tile Kiln Ln	Cherry <i>Prunus fruticans</i>	Higher Plants - Flowering Plants	2011				Within site boundary.	N/A
5d. Land South of Vicarage Rd and Tile Kiln Ln	Snowberry <i>Symphoricarpos albus</i>	Higher Plants - Flowering Plants	2011			LISlcat2	Within site boundary.	N/A
5d. Land South of Vicarage Rd and Tile Kiln Ln	Thyme-leaved Speedwell <i>Veronica serpyllifolia</i>	Higher Plants - Flowering Plants	2003				Within 50m of site.	West.
5d. Land South of Vicarage Rd and Tile Kiln Ln	Germander Speedwell <i>Veronica chamaedrys</i>	Higher Plants - Flowering Plants	2003				Within 50m of site.	West.
5d. Land South of Vicarage Rd and Tile Kiln Ln	Woodruff <i>Galium odoratum</i>	Higher Plants - Flowering Plants	2003				Within 50m of site.	West.
5d. Land South of Vicarage Rd and Tile Kiln Ln	Elder <i>Sambucus nigra</i>	Higher Plants - Flowering Plants	2003				Within 50m of site.	West.
5d. Land South of Vicarage Rd and Tile Kiln Ln	Moschatel <i>Adoxa moschatellina</i>	Higher Plants - Flowering Plants	2003				Within 50m of site.	West.
5d. Land South of Vicarage Rd and Tile Kiln Ln	Lesser Burdock <i>Arctium minus</i>	Higher Plants - Flowering Plants	2003				Within 50m of site.	West.
5d. Land South of Vicarage Rd and Tile Kiln Ln	Nipplewort <i>Lapsana communis</i>	Higher Plants - Flowering Plants	2003				Within 50m of site.	West.
5d. Land South of Vicarage Rd and Tile Kiln Ln	Autumn Hawkbit <i>Scorzoneroides autumnalis</i>	Higher Plants - Flowering Plants	2003				Within 50m of site.	West.
5d. Land South of Vicarage Rd and Tile Kiln Ln	Dandelion Agg. <i>Taraxacum</i>	Higher Plants - Flowering Plants	2003				Within 50m of site.	West.
5d. Land South of Vicarage Rd and Tile Kiln Ln	Lords-and-Ladies <i>Arum maculatum</i>	Higher Plants - Flowering Plants	2003				Within 50m of site.	West.
5d. Land South of Vicarage Rd and Tile Kiln Ln	Southern Wood-rush <i>Luzula forsteri</i>	Higher Plants - Flowering Plants	2003				Within 50m of site.	West.
5d. Land South of Vicarage Rd and Tile Kiln Ln	Hairy Wood-rush <i>Luzula pilosa</i>	Higher Plants - Flowering Plants	2003				Within 50m of site.	West.
5d. Land South of Vicarage Rd and Tile Kiln Ln	Pendulous Sedge <i>Carex pendula</i>	Higher Plants - Flowering Plants	2003				Within 50m of site.	West.
5d. Land South of Vicarage Rd and Tile Kiln Ln	Wood-sedge <i>Carex sylvatica</i>	Higher Plants - Flowering Plants	2003				Within 50m of site.	West.
5d. Land South of Vicarage Rd and Tile Kiln Ln	Crested Dog's-tail <i>Cynosurus cristatus</i>	Higher Plants - Flowering Plants	2003				Within 50m of site.	West.
5d. Land South of Vicarage Rd and Tile Kiln Ln	Annual Meadow-grass <i>Poa annua</i>	Higher Plants - Flowering Plants	2003				Within 50m of site.	West.
5d. Land South of Vicarage Rd and Tile Kiln Ln	Rough Meadow-grass <i>Poa trivialis</i>	Higher Plants - Flowering Plants	2003				Within 50m of site.	West.
5d. Land South of Vicarage Rd and Tile Kiln Ln	Cock's-foot <i>Dactylis glomerata</i>	Higher Plants - Flowering Plants	2003				Within 50m of site.	West.
5d. Land South of Vicarage Rd and Tile Kiln Ln	Wood Melick <i>Melica uniflora</i>	Higher Plants - Flowering Plants	2003				Within 50m of site.	West.
5d. Land South of Vicarage Rd and Tile Kiln Ln	Yorkshire-fog <i>Holcus lanatus</i>	Higher Plants - Flowering Plants	2003				Within 50m of site.	West.
5d. Land South of Vicarage Rd and Tile Kiln Ln	Creeping Soft-grass <i>Holcus mollis</i>	Higher Plants - Flowering Plants	2003				Within 50m of site.	West.
5d. Land South of Vicarage Rd and Tile Kiln Ln	Common Bent <i>Agrostis capillaris</i>	Higher Plants - Flowering Plants	2003				Within 50m of site.	West.
5d. Land South of Vicarage Rd and Tile Kiln Ln	Butcher's-broom <i>Ruscus aculeatus</i>	Higher Plants - Flowering Plants	2003	HSD5			Within 50m of site.	West.

5d. Land South of Vicarage Rd and Tile Kiln Ln	Black Bryony <i>Dioscorea communis</i>	Higher Plants - Flowering Plants	2003				Within 50m of site.	West.
5d. Land South of Vicarage Rd and Tile Kiln Ln	Wood Anemone <i>Anemone nemorosa</i>	Higher Plants - Flowering Plants	2003				Within 50m of site.	West.
5d. Land South of Vicarage Rd and Tile Kiln Ln	Traveller's-joy <i>Clematis vitalba</i>	Higher Plants - Flowering Plants	2003				Within 50m of site.	West.
5d. Land South of Vicarage Rd and Tile Kiln Ln	Meadow Buttercup <i>Ranunculus acris</i>	Higher Plants - Flowering Plants	2003				Within 50m of site.	West.
5d. Land South of Vicarage Rd and Tile Kiln Ln	Creeping Buttercup <i>Ranunculus repens</i>	Higher Plants - Flowering Plants	2003				Within 50m of site.	West.
5d. Land South of Vicarage Rd and Tile Kiln Ln	Greater Celandine <i>Chelidonium majus</i>	Higher Plants - Flowering Plants	2003				Within 50m of site.	West.
5d. Land South of Vicarage Rd and Tile Kiln Ln	Wych Elm <i>Ulmus glabra</i>	Higher Plants - Flowering Plants	2003				Within 50m of site.	West.
5d. Land South of Vicarage Rd and Tile Kiln Ln	English Elm <i>Ulmus procera</i>	Higher Plants - Flowering Plants	2003				Within 50m of site.	West.
5d. Land South of Vicarage Rd and Tile Kiln Ln	Beech <i>Fagus sylvatica</i>	Higher Plants - Flowering Plants	2003				Within 50m of site.	West.
5d. Land South of Vicarage Rd and Tile Kiln Ln	Silver Birch <i>Betula pendula</i>	Higher Plants - Flowering Plants	2003				Within 50m of site.	West.
5d. Land South of Vicarage Rd and Tile Kiln Ln	Three-nerved Sandwort <i>Moehringia trinervia</i>	Higher Plants - Flowering Plants	2003				Within 50m of site.	West.
5d. Land South of Vicarage Rd and Tile Kiln Ln	Common Chickweed <i>Stellaria media</i>	Higher Plants - Flowering Plants	2003				Within 50m of site.	West.
5d. Land South of Vicarage Rd and Tile Kiln Ln	Common Mouse-ear <i>Cerastium fontanum</i>	Higher Plants - Flowering Plants	2003				Within 50m of site.	West.
5d. Land South of Vicarage Rd and Tile Kiln Ln	Annual Pearlwort <i>Sagina apetala</i>	Higher Plants - Flowering Plants	2003				Within 50m of site.	West.
5d. Land South of Vicarage Rd and Tile Kiln Ln	Japanese Knotweed <i>Fallopia japonica</i>	Higher Plants - Flowering Plants	2003			LISlcat3	Within 50m of site.	West.
5d. Land South of Vicarage Rd and Tile Kiln Ln	Wood Dock <i>Rumex sanguineus</i>	Higher Plants - Flowering Plants	2003				Within 50m of site.	West.
5d. Land South of Vicarage Rd and Tile Kiln Ln	Common Dog-violet <i>Viola riviniana</i>	Higher Plants - Flowering Plants	2003				Within 50m of site.	West.
5d. Land South of Vicarage Rd and Tile Kiln Ln	Garlic Mustard <i>Alliaria petiolata</i>	Higher Plants - Flowering Plants	2003				Within 50m of site.	West.
5d. Land South of Vicarage Rd and Tile Kiln Ln	Yellow Pimpernel <i>Lysimachia nemorum</i>	Higher Plants - Flowering Plants	2003				Within 50m of site.	West.
5d. Land South of Vicarage Rd and Tile Kiln Ln	Red Currant <i>Ribes rubrum</i>	Higher Plants - Flowering Plants	2003				Within 50m of site.	West.
5d. Land South of Vicarage Rd and Tile Kiln Ln	Raspberry <i>Rubus idaeus</i>	Higher Plants - Flowering Plants	2003				Within 50m of site.	West.
5d. Land South of Vicarage Rd and Tile Kiln Ln	Wood Avens <i>Geum urbanum</i>	Higher Plants - Flowering Plants	2003				Within 50m of site.	West.
5d. Land South of Vicarage Rd and Tile Kiln Ln	Field-rose <i>Rosa arvensis</i>	Higher Plants - Flowering Plants	2003				Within 50m of site.	West.
5d. Land South of Vicarage Rd and Tile Kiln Ln	Blackthorn <i>Prunus spinosa</i>	Higher Plants - Flowering Plants	2003				Within 50m of site.	West.
5d. Land South of Vicarage Rd and Tile Kiln Ln	Wild Cherry <i>Prunus avium</i>	Higher Plants - Flowering Plants	2003				Within 50m of site.	West.
5d. Land South of Vicarage Rd and Tile Kiln Ln	Apple <i>Malus pumila</i>	Higher Plants - Flowering Plants	2003				Within 50m of site.	West.
5d. Land South of Vicarage Rd and Tile Kiln Ln	Rowan <i>Sorbus aucuparia</i>	Higher Plants - Flowering Plants	2003				Within 50m of site.	West.
5d. Land South of Vicarage Rd and Tile Kiln Ln	Greater Bird's-foot-trefoil <i>Lotus pedunculatus</i>	Higher Plants - Flowering Plants	2003				Within 50m of site.	West.
5d. Land South of Vicarage Rd and Tile Kiln Ln	Bush Vetch <i>Vicia sepium</i>	Higher Plants - Flowering Plants	2003				Within 50m of site.	West.
5d. Land South of Vicarage Rd and Tile Kiln Ln	Great Willowherb <i>Epilobium hirsutum</i>	Higher Plants - Flowering Plants	2003				Within 50m of site.	West.
5d. Land South of Vicarage Rd and Tile Kiln Ln	Broad-leaved Willowherb <i>Epilobium montanum</i>	Higher Plants - Flowering Plants	2003				Within 50m of site.	West.
5d. Land South of Vicarage Rd and Tile Kiln Ln	Rosebay Willowherb <i>Chamerion angustifolium</i>	Higher Plants - Flowering Plants	2003				Within 50m of site.	West.
5d. Land South of Vicarage Rd and Tile Kiln Ln	Spindle <i>Euonymus europaeus</i>	Higher Plants - Flowering Plants	2003				Within 50m of site.	West.
5d. Land South of Vicarage Rd and Tile Kiln Ln	Dog's Mercury <i>Mercurialis perennis</i>	Higher Plants - Flowering Plants	2003				Within 50m of site.	West.
5d. Land South of Vicarage Rd and Tile Kiln Ln	Wood Spurge <i>Euphorbia amygdaloides</i>	Higher Plants - Flowering Plants	2003				Within 50m of site.	West.
5d. Land South of Vicarage Rd and Tile Kiln Ln	Dove's-foot Crane's-bill <i>Geranium molle</i>	Higher Plants - Flowering Plants	2003				Within 50m of site.	West.
5d. Land South of Vicarage Rd and Tile Kiln Ln	Herb-Robert <i>Geranium robertianum</i>	Higher Plants - Flowering Plants	2003				Within 50m of site.	West.
5d. Land South of Vicarage Rd and Tile Kiln Ln	Cow Parsley <i>Anthriscus sylvestris</i>	Higher Plants - Flowering Plants	2003				Within 50m of site.	West.
5d. Land South of Vicarage Rd and Tile Kiln Ln	Ground-elder <i>Aegopodium podagraria</i>	Higher Plants - Flowering Plants	2003				Within 50m of site.	West.
5d. Land South of Vicarage Rd and Tile Kiln Ln	Hogweed <i>Heracleum sphondylium</i>	Higher Plants - Flowering Plants	2003				Within 50m of site.	West.

5d. Land South of Vicarage Rd and Tile Kiln Ln	Hedge Woundwort <i>Stachys sylvatica</i>	Higher Plants - Flowering Plants	2003				Within 50m of site.	West.
5d. Land South of Vicarage Rd and Tile Kiln Ln	Yellow Archangel <i>Lamium galeobdolon</i>	Higher Plants - Flowering Plants	2003				Within 50m of site.	West.
5d. Land South of Vicarage Rd and Tile Kiln Ln	Wood Sage <i>Teucrium scorodonia</i>	Higher Plants - Flowering Plants	2003				Within 50m of site.	West.
5d. Land South of Vicarage Rd and Tile Kiln Ln	Selfheal <i>Prunella vulgaris</i>	Higher Plants - Flowering Plants	2003				Within 50m of site.	West.
5d. Land South of Vicarage Rd and Tile Kiln Ln	Common Figwort <i>Scrophularia nodosa</i>	Higher Plants - Flowering Plants	2003				Within 50m of site.	West.
5d. Land South of Vicarage Rd and Tile Kiln Ln	Giant Fescue <i>Festuca gigantea</i>	Higher Plants - Flowering Plants	2003				Within 50m of site.	West.
5d. Land South of Vicarage Rd and Tile Kiln Ln	Barren Brome <i>Bromus sterilis</i>	Higher Plants - Flowering Plants	2003				Within 50m of site.	West.
5d. Land South of Vicarage Rd and Tile Kiln Ln	Lime <i>Tilia platyphyllos</i> x <i>cordata</i> = <i>T. x europaea</i>	Higher Plants - Flowering Plants	2003				Within 50m of site.	West.
5d. Land South of Vicarage Rd and Tile Kiln Ln	White Bryony <i>Bryonia dioica</i>	Higher Plants - Flowering Plants	2003				Within 50m of site.	West.
5d. Land South of Vicarage Rd and Tile Kiln Ln	Goat Willow <i>Salix caprea</i>	Higher Plants - Flowering Plants	2003				Within 50m of site.	West.
5d. Land South of Vicarage Rd and Tile Kiln Ln	Swedish Whitebeam <i>Sorbus intermedia</i>	Higher Plants - Flowering Plants	2003				Within 50m of site.	West.
5d. Land South of Vicarage Rd and Tile Kiln Ln	Virginia-creeper <i>Parthenocissus quinquefolia</i>	Higher Plants - Flowering Plants	2003				Within 50m of site.	West.
5d. Land South of Vicarage Rd and Tile Kiln Ln	Norway Maple <i>Acer platanoides</i>	Higher Plants - Flowering Plants	2003				Within 50m of site.	West.
5d. Land South of Vicarage Rd and Tile Kiln Ln	Ground-ivy <i>Glechoma hederacea</i>	Higher Plants - Flowering Plants	2003				Within 50m of site.	West.
5d. Land South of Vicarage Rd and Tile Kiln Ln	Wall Speedwell <i>Veronica arvensis</i>	Higher Plants - Flowering Plants	2003				Within site boundary.	N/A
5d. Land South of Vicarage Rd and Tile Kiln Ln	Common Field-speedwell <i>Veronica persica</i>	Higher Plants - Flowering Plants	2003				Within site boundary.	N/A
5d. Land South of Vicarage Rd and Tile Kiln Ln	Spear Thistle <i>Cirsium vulgare</i>	Higher Plants - Flowering Plants	2003				Within site boundary.	N/A
5d. Land South of Vicarage Rd and Tile Kiln Ln	Cat's-ear <i>Hypochaeris radicata</i>	Higher Plants - Flowering Plants	2003				Within site boundary.	N/A
5d. Land South of Vicarage Rd and Tile Kiln Ln	Lesser Hawkbit <i>Leontodon saxatilis</i>	Higher Plants - Flowering Plants	2003				Within site boundary.	N/A
5d. Land South of Vicarage Rd and Tile Kiln Ln	Smooth Sow-thistle <i>Sonchus oleraceus</i>	Higher Plants - Flowering Plants	2003				Within site boundary.	N/A
5d. Land South of Vicarage Rd and Tile Kiln Ln	Beaked Hawk's-beard <i>Crepis vesicaria</i>	Higher Plants - Flowering Plants	2003				Within site boundary.	N/A
5d. Land South of Vicarage Rd and Tile Kiln Ln	Daisy <i>Bellis perennis</i>	Higher Plants - Flowering Plants	2003				Within site boundary.	N/A
5d. Land South of Vicarage Rd and Tile Kiln Ln	Pineappleweed <i>Matricaria discoidea</i>	Higher Plants - Flowering Plants	2003				Within site boundary.	N/A
5d. Land South of Vicarage Rd and Tile Kiln Ln	Scentless Mayweed <i>Tripleurospermum inodorum</i>	Higher Plants - Flowering Plants	2003				Within site boundary.	N/A
5d. Land South of Vicarage Rd and Tile Kiln Ln	Common Ragwort <i>Senecio jacobaea</i>	Higher Plants - Flowering Plants	2003				Within site boundary.	N/A
5d. Land South of Vicarage Rd and Tile Kiln Ln	Hoary Ragwort <i>Senecio erucifolius</i>	Higher Plants - Flowering Plants	2003				Within site boundary.	N/A
5d. Land South of Vicarage Rd and Tile Kiln Ln	Knotgrass <i>Polygonum</i>	Higher Plants - Flowering Plants	2003				Within site boundary.	N/A
5d. Land South of Vicarage Rd and Tile Kiln Ln	Squirreltail Fescue <i>Vulpia bromoides</i>	Higher Plants - Flowering Plants	2003				Within site boundary.	N/A
5d. Land South of Vicarage Rd and Tile Kiln Ln	Creeping Bent <i>Agrostis stolonifera</i>	Higher Plants - Flowering Plants	2003				Within site boundary.	N/A
5d. Land South of Vicarage Rd and Tile Kiln Ln	Smaller Cat's-tail <i>Phleum bertolonii</i>	Higher Plants - Flowering Plants	2003				Within site boundary.	N/A
5d. Land South of Vicarage Rd and Tile Kiln Ln	Lesser Soft-Brome <i>Bromus hordeaceus</i>	Higher Plants - Flowering Plants	2003				Within site boundary.	N/A
5d. Land South of Vicarage Rd and Tile Kiln Ln	Common Couch <i>Elytrigia repens</i>	Higher Plants - Flowering Plants	2003				Within site boundary.	N/A
5d. Land South of Vicarage Rd and Tile Kiln Ln	Fat-hen <i>Chenopodium album</i>	Higher Plants - Flowering Plants	2003				Within site boundary.	N/A
5d. Land South of Vicarage Rd and Tile Kiln Ln	Common Orache <i>Atriplex patula</i>	Higher Plants - Flowering Plants	2003				Within site boundary.	N/A
5d. Land South of Vicarage Rd and Tile Kiln Ln	Sticky Mouse-ear <i>Cerastium glomeratum</i>	Higher Plants - Flowering Plants	2003				Within site boundary.	N/A
5d. Land South of Vicarage Rd and Tile Kiln Ln	Redshank <i>Persicaria maculosa</i>	Higher Plants - Flowering Plants	2003				Within site boundary.	N/A
5d. Land South of Vicarage Rd and Tile Kiln Ln	Broad-leaved Dock <i>Rumex obtusifolius</i>	Higher Plants - Flowering Plants	2003				Within site boundary.	N/A
5d. Land South of Vicarage Rd and Tile Kiln Ln	White Poplar <i>Populus alba</i>	Higher Plants - Flowering Plants	2003				Within site boundary.	N/A
5d. Land South of Vicarage Rd and Tile Kiln Ln	Hedge Mustard <i>Sisymbrium officinale</i>	Higher Plants - Flowering Plants	2003				Within site boundary.	N/A
5d. Land South of Vicarage Rd and Tile Kiln Ln	Swine-cress <i>Lepidium coronopus</i>	Higher Plants - Flowering Plants	2003				Within site boundary.	N/A

5d. Land South of Vicarage Rd and Tile Kiln Ln	Lesser Swine-cress <i>Lepidium didymum</i>	Higher Plants - Flowering Plants	2003				Within site boundary.	N/A
5d. Land South of Vicarage Rd and Tile Kiln Ln	Creeping Cinquefoil <i>Potentilla reptans</i>	Higher Plants - Flowering Plants	2003				Within site boundary.	N/A
5d. Land South of Vicarage Rd and Tile Kiln Ln	Common Bird's-foot-trefoil <i>Lotus corniculatus</i>	Higher Plants - Flowering Plants	2003				Within site boundary.	N/A
5d. Land South of Vicarage Rd and Tile Kiln Ln	Common Vetch <i>Vicia sativa</i>	Higher Plants - Flowering Plants	2003				Within site boundary.	N/A
5d. Land South of Vicarage Rd and Tile Kiln Ln	Black Medick <i>Medicago lupulina</i>	Higher Plants - Flowering Plants	2003				Within site boundary.	N/A
5d. Land South of Vicarage Rd and Tile Kiln Ln	White Clover <i>Trifolium repens</i>	Higher Plants - Flowering Plants	2003				Within site boundary.	N/A
5d. Land South of Vicarage Rd and Tile Kiln Ln	Hop Trefoil <i>Trifolium campestre</i>	Higher Plants - Flowering Plants	2003				Within site boundary.	N/A
5d. Land South of Vicarage Rd and Tile Kiln Ln	Hare's-foot Clover <i>Trifolium arvense</i>	Higher Plants - Flowering Plants	2003				Within site boundary.	N/A
5d. Land South of Vicarage Rd and Tile Kiln Ln	Common Centaury <i>Centaurium erythraea</i>	Higher Plants - Flowering Plants	2003				Within site boundary.	N/A
5d. Land South of Vicarage Rd and Tile Kiln Ln	Field Bindweed <i>Convolvulus arvensis</i>	Higher Plants - Flowering Plants	2003				Within site boundary.	N/A
5d. Land South of Vicarage Rd and Tile Kiln Ln	Large Bindweed <i>Calystegia silvatica</i>	Higher Plants - Flowering Plants	2003				Within site boundary.	N/A
5d. Land South of Vicarage Rd and Tile Kiln Ln	Buck's-horn Plantain <i>Plantago coronopus</i>	Higher Plants - Flowering Plants	2003				Within site boundary.	N/A
5d. Land South of Vicarage Rd and Tile Kiln Ln	Greater Plantain <i>Plantago major</i>	Higher Plants - Flowering Plants	2003				Within site boundary.	N/A
5d. Land South of Vicarage Rd and Tile Kiln Ln	Ribwort Plantain <i>Plantago lanceolata</i>	Higher Plants - Flowering Plants	2003				Within site boundary.	N/A
5d. Land South of Vicarage Rd and Tile Kiln Ln	Solomon's-seal <i>Polygonatum multiflorum</i>	Higher Plants - Flowering Plants	2003			LSOCC	Within 50m of site.	West.
5d. Land South of Vicarage Rd and Tile Kiln Ln	Stag Beetle <i>Lucanus cervus</i>	Invertebrates - Beetles	2017	HSD2np, Sect.41		UKBAP, LBAP, LSOCC, Nb	Within site boundary.	N/A
5d. Land South of Vicarage Rd and Tile Kiln Ln	Small Skipper <i>Thymelicus sylvestris</i>	Invertebrates - Butterflies	2003				Within site boundary.	N/A
5d. Land South of Vicarage Rd and Tile Kiln Ln	Comma <i>Polygonia c-album</i>	Invertebrates - Butterflies	2003				Within 50m of site.	West.
5d. Land South of Vicarage Rd and Tile Kiln Ln	Eurasian Badger <i>Meles meles</i>	Mammals - Terrestrial (excl. bats)	2011	PBA		LSOCC	Within site boundary.	N/A
6. Southern Gas Network Belvedere Holder Station	Skylark <i>Alauda arvensis</i>	Birds	1985	Sect.41		LBAP, LSOCC, BRed	Within site boundary.	N/A
6. Southern Gas Network Belvedere Holder Station	Goldfinch <i>Carduelis carduelis</i>	Birds	1985				Within site boundary.	N/A
6. Southern Gas Network Belvedere Holder Station	Yellow Wagtail <i>Motacilla flava</i>	Birds	1985			LBAP, LSOCC, BRed	Within site boundary.	N/A
6. Southern Gas Network Belvedere Holder Station	Reed Warbler <i>Acrocephalus scirpaceus</i>	Birds	1985				Within site boundary.	N/A
6. Southern Gas Network Belvedere Holder Station	Reed Bunting <i>Emberiza schoeniclus</i>	Birds	1985	Sect.41		UKBAP, LBAP, LSOCC	Within site boundary.	N/A
6. Southern Gas Network Belvedere Holder Station	Pied Wagtail <i>Motacilla alba</i>	Birds	1985				Within site boundary.	N/A
6. Southern Gas Network Belvedere Holder Station	Ruff <i>Calidris pugnax</i>	Birds	1985	BD1, WCA11		BRed	Within site boundary.	N/A
6. Southern Gas Network Belvedere Holder Station	Snipe <i>Gallinago gallinago</i>	Birds	1985			LSOCC	Within site boundary.	N/A
6. Southern Gas Network Belvedere Holder Station	Redshank <i>Tringa totanus</i>	Birds	1985			LSOCC	Within site boundary.	N/A
6. Southern Gas Network Belvedere Holder Station	House Martin <i>Delichon urbicum</i>	Birds	1985			LSOCC	Within site boundary.	N/A
6. Southern Gas Network Belvedere Holder Station	Meadow Pipit <i>Anthus pratensis</i>	Birds	1985			LSOCC	Within site boundary.	N/A
6. Southern Gas Network Belvedere Holder Station	Corn Bunting <i>Emberiza calandra</i>	Birds	1985			LBAP, LSOCC, BRed	Within site boundary.	N/A
6. Southern Gas Network Belvedere Holder Station	Swallow <i>Hirundo rustica</i>	Birds	1985			LSOCC	Within site boundary.	N/A
6. Southern Gas Network Belvedere Holder Station	Tree Pipit <i>Anthus trivialis</i>	Birds	1985	Sect.41		UKBAP, LBAP, LSOCC, BRed	Within site boundary.	N/A
6. Southern Gas Network Belvedere Holder Station	Greylag Goose <i>Anser anser</i>	Birds	1985				Within site boundary.	N/A
6. Southern Gas Network Belvedere Holder Station	Curlew <i>Numenius arquata</i>	Birds	1985	Sect.41		UKBAP, BRed	Within site boundary.	N/A
7. Land to the North of the River Cray, East of Maiden Ln	Common Toad <i>Bufo bufo</i>	Amphibians	2011	Sect.41		UKBAP, LBAP, LSOCC	Within 50m of site.	South.
7. Land to the North of the River Cray, East of Maiden Ln	Common Frog <i>Rana temporaria</i>	Amphibians	2011	HSD5		LSOCC	Within 50m of site.	South.
7. Land to the North of the River Cray, East of Maiden Ln	An Amphibian <i>Lissotriton</i>	Amphibians	2010				Within 50m of site.	South.
7. Land to the North of the River Cray, East of Maiden Ln	Green Woodpecker <i>Picus viridis</i>	Birds	2014				Within 50m of site.	South.
7. Land to the North of the River Cray, East of Maiden Ln	Pied Wagtail <i>Motacilla alba</i>	Birds	2013				Within 50m of site.	South.

7. Land to the North of the River Cray, East of Maiden Ln	Starling <i>Sturnus vulgaris</i>	Birds	2013		LBAP, LSOCC, BRed		Within 50m of site.	South.
7. Land to the North of the River Cray, East of Maiden Ln	Chaffinch <i>Fringilla coelebs</i>	Birds	2011				Within 50m of site.	South.
7. Land to the North of the River Cray, East of Maiden Ln	Greenfinch <i>Chloris chloris</i>	Birds	2010				Within 50m of site.	South.
7. Land to the North of the River Cray, East of Maiden Ln	Great Tit <i>Parus major</i>	Birds	2010				Within 50m of site.	South.
7. Land to the North of the River Cray, East of Maiden Ln	Mute Swan <i>Cygnus olor</i>	Birds	2010		LSOCC		Within 50m of site.	South.
7. Land to the North of the River Cray, East of Maiden Ln	Goldfinch <i>Carduelis carduelis</i>	Birds	2010				Within 50m of site.	South.
7. Land to the North of the River Cray, East of Maiden Ln	Redwing <i>Turdus iliacus</i>	Birds	2010	WCA1i	BRed		Within 50m of site.	South.
7. Land to the North of the River Cray, East of Maiden Ln	Ring-necked Parakeet <i>Psittacula krameri</i>	Birds	2010			LISlcat4	Within 50m of site.	South.
7. Land to the North of the River Cray, East of Maiden Ln	Moorhen <i>Gallinula chloropus</i>	Birds	2010				Within 50m of site.	South.
7. Land to the North of the River Cray, East of Maiden Ln	Great Spotted Woodpecker <i>Dendrocopos major</i>	Birds	2010				Within 50m of site.	South.
7. Land to the North of the River Cray, East of Maiden Ln	Blue Tit <i>Cyanistes caeruleus</i>	Birds	2010				Within 50m of site.	South.
7. Land to the North of the River Cray, East of Maiden Ln	Mallard <i>Anas platyrhynchos</i>	Birds	2010				Within 50m of site.	South.
7. Land to the North of the River Cray, East of Maiden Ln	Magpie <i>Pica pica</i>	Birds	2010				Within 50m of site.	South.
7. Land to the North of the River Cray, East of Maiden Ln	Collared Dove <i>Streptopelia decaocto</i>	Birds	2010				Within 50m of site.	South.
7. Land to the North of the River Cray, East of Maiden Ln	Giant Hogweed <i>Heracleum mantegazzianum</i>	Higher Plants - Flowering Plants	2015			LISlcat3	Within 50m of site.	South.
7. Land to the North of the River Cray, East of Maiden Ln	Virginia-creeper <i>Parthenocissus quinquefolia</i>	Higher Plants - Flowering Plants	2012				Within 50m of site.	South.
7. Land to the North of the River Cray, East of Maiden Ln	Marsh-marigold <i>Caltha palustris</i>	Higher Plants - Flowering Plants	2011				Within 50m of site.	South.
7. Land to the North of the River Cray, East of Maiden Ln	daffodils <i>Narcissus</i>	Higher Plants - Flowering Plants	2010				Within 50m of site.	South.
7. Land to the North of the River Cray, East of Maiden Ln	White Dead-nettle <i>Lamium album</i>	Higher Plants - Flowering Plants	2010				Within 50m of site.	South.
7. Land to the North of the River Cray, East of Maiden Ln	Figwort Weevil <i>Cionus scrophulariae</i>	Invertebrates - Beetles	2011				Within 50m of site.	South.
7. Land to the North of the River Cray, East of Maiden Ln	Red Admiral <i>Vanessa atalanta</i>	Invertebrates - Butterflies	2012				Within 50m of site.	South.
7. Land to the North of the River Cray, East of Maiden Ln	Brimstone <i>Gonepteryx rhamni</i>	Invertebrates - Butterflies	2011				Within 50m of site.	South.
7. Land to the North of the River Cray, East of Maiden Ln	Peacock <i>Aglais io</i>	Invertebrates - Butterflies	2011				Within 50m of site.	South.
7. Land to the North of the River Cray, East of Maiden Ln	Orange-tip <i>Anthocharis cardamines</i>	Invertebrates - Butterflies	2011				Within 50m of site.	South.
7. Land to the North of the River Cray, East of Maiden Ln	A Crustacean <i>Gammarus pulex/fossarum</i> agg.	Invertebrates - Crustaceans	2008				Within 50m of site.	South.
7. Land to the North of the River Cray, East of Maiden Ln	Banded Demoiselle <i>Calopteryx splendens</i>	Invertebrates - Dragonflies & Damselflies	2014				Within 50m of site.	South.
7. Land to the North of the River Cray, East of Maiden Ln	Azure Damselfly <i>Coenagrion puella</i>	Invertebrates - Dragonflies & Damselflies	2012				Within 50m of site.	South.
7. Land to the North of the River Cray, East of Maiden Ln	Common Darter <i>Sympetrum striolatum</i>	Invertebrates - Dragonflies & Damselflies	2012				Within 50m of site.	South.
7. Land to the North of the River Cray, East of Maiden Ln	Blue-tailed Damselfly <i>Ischnura elegans</i>	Invertebrates - Dragonflies & Damselflies	2012				Within 50m of site.	South.
7. Land to the North of the River Cray, East of Maiden Ln	Whirlpool Ramshorn <i>Anisus (Disculifer) vortex</i>	Invertebrates - Molluscs	2008				Within 50m of site.	South.
7. Land to the North of the River Cray, East of Maiden Ln	Jenkins' Spire Snail <i>Potamopyrgus antipodarum</i>	Invertebrates - Molluscs	2008				Within 50m of site.	South.
7. Land to the North of the River Cray, East of Maiden Ln	Bladder snails <i>Physa fontinalis</i>	Invertebrates - Molluscs	2008				Within 50m of site.	South.
7. Land to the North of the River Cray, East of Maiden Ln	A Mollusc <i>Physella acuta</i>	Invertebrates - Molluscs	2006				Within 50m of site.	South.
7. Land to the North of the River Cray, East of Maiden Ln	European Rabbit <i>Oryctolagus cuniculus</i>	Mammals - Terrestrial (excl. bats)	2010				Within 50m of site.	South.
7. Land to the North of the River Cray, East of Maiden Ln	Grass Snake <i>Natrix helvetica</i>	Reptiles	2015	WCA5/9.1k/I, Sect.41	UKBAP, LBAP, LSOCC		Within 50m of site.	South.
8. Land at Jubilee Way	Buzzard <i>Buteo buteo</i>	Birds	2015				Within 50m of site.	West.
8. Land at Jubilee Way	Kestrel <i>Falco tinnunculus</i>	Birds	1998		LSOCC		Within 50m of site.	West.
8. Land at Jubilee Way	White Mullein <i>Verbascum lychnitis</i>	Higher Plants - Flowering Plants	2011		LSOCC, NS-excludes		Within 50m of site.	West.
8. Land at Jubilee Way	Salad Burnet <i>Poterium sanguisorba</i>	Higher Plants - Flowering Plants	2011				Within 50m of site.	West.
8. Land at Jubilee Way	Lady's Bedstraw <i>Galium verum</i>	Higher Plants - Flowering Plants	2011				Within 50m of site.	West.

8. Land at Jubilee Way	Musk-mallow Malva moschata	Higher Plants - Flowering Plants	2011				Within 50m of site.	West.
8. Land at Jubilee Way	Knotted Hedge-parsley Torilis nodosa	Higher Plants - Flowering Plants	2012				Within 50m of site.	West.
9. Erith Quarry and Fraser Rd	Smooth Newt Lissotriton vulgaris	Amphibians	1974				Within site boundary.	N/A
9. Erith Quarry and Fraser Rd	House Sparrow Passer domesticus	Birds	2012	Sect.41	UKBAP, LBAP, LSOCC, BRed		Within 50m of site.	North east.
9. Erith Quarry and Fraser Rd	Great Spotted Woodpecker Dendrocopos major	Birds	2011				Within site boundary.	N/A
9. Erith Quarry and Fraser Rd	Green Woodpecker Picus viridis	Birds	2011				Within site boundary.	N/A
9. Erith Quarry and Fraser Rd	Ring-necked Parakeet Psittacula krameri	Birds	2011			LIS1cat4	Within site boundary.	N/A
9. Erith Quarry and Fraser Rd	Blackbird Turdus merula	Birds	2010				Within site boundary.	N/A
9. Erith Quarry and Fraser Rd	Blue Tit Cyanistes caeruleus	Birds	2010				Within site boundary.	N/A
9. Erith Quarry and Fraser Rd	Chaffinch Fringilla coelebs	Birds	2010				Within site boundary.	N/A
9. Erith Quarry and Fraser Rd	Goldfinch Carduelis carduelis	Birds	2010				Within site boundary.	N/A
9. Erith Quarry and Fraser Rd	Great Tit Parus major	Birds	2010				Within site boundary.	N/A
9. Erith Quarry and Fraser Rd	Jay Garrulus glandarius	Birds	2010				Within site boundary.	N/A
9. Erith Quarry and Fraser Rd	Kestrel Falco tinnunculus	Birds	2010		LSOCC		Within site boundary.	N/A
9. Erith Quarry and Fraser Rd	Long-tailed Tit Aegithalos caudatus	Birds	2010				Within site boundary.	N/A
9. Erith Quarry and Fraser Rd	Magpie Pica pica	Birds	2010				Within site boundary.	N/A
9. Erith Quarry and Fraser Rd	Redwing Turdus iliacus	Birds	2010	WCA1i	BRed		Within site boundary.	N/A
9. Erith Quarry and Fraser Rd	Robin Erithacus rubecula	Birds	2010				Within site boundary.	N/A
9. Erith Quarry and Fraser Rd	Swift Apus apus	Birds	2010		LSOCC		Within site boundary.	N/A
9. Erith Quarry and Fraser Rd	Woodpigeon Columba palumbus	Birds	2010				Within site boundary.	N/A
9. Erith Quarry and Fraser Rd	Blackbird Turdus merula	Birds	2003				Within site boundary.	N/A
9. Erith Quarry and Fraser Rd	Blue Tit Cyanistes caeruleus	Birds	2003				Within site boundary.	N/A
9. Erith Quarry and Fraser Rd	Goldfinch Carduelis carduelis	Birds	2003				Within site boundary.	N/A
9. Erith Quarry and Fraser Rd	Great Tit Parus major	Birds	2003				Within site boundary.	N/A
9. Erith Quarry and Fraser Rd	Greenfinch Chloris chloris	Birds	2003				Within site boundary.	N/A
9. Erith Quarry and Fraser Rd	Jay Garrulus glandarius	Birds	2003				Within site boundary.	N/A
9. Erith Quarry and Fraser Rd	Linnet Linaria cannabina	Birds	2003		LBAP, LSOCC, BRed		Within site boundary.	N/A
9. Erith Quarry and Fraser Rd	Magpie Pica pica	Birds	2003				Within site boundary.	N/A
9. Erith Quarry and Fraser Rd	Meadow Pipit Anthus pratensis	Birds	2003		LSOCC		Within site boundary.	N/A
9. Erith Quarry and Fraser Rd	Robin Erithacus rubecula	Birds	2003				Within site boundary.	N/A
9. Erith Quarry and Fraser Rd	Whitethroat Sylvia communis	Birds	2003				Within site boundary.	N/A
9. Erith Quarry and Fraser Rd	Willow Warbler Phylloscopus trochilus	Birds	2003		LSOCC		Within site boundary.	N/A
9. Erith Quarry and Fraser Rd	Woodpigeon Columba palumbus	Birds	2003				Within site boundary.	N/A
9. Erith Quarry and Fraser Rd	Wren Troglodytes troglodytes	Birds	2003				Within site boundary.	N/A
9. Erith Quarry and Fraser Rd	House Sparrow Passer domesticus	Birds	2002	Sect.41	UKBAP, LBAP, LSOCC, BRed		Within 50m of site.	North east.
9. Erith Quarry and Fraser Rd	Deal Pinus	Higher Plants - Conifers	2010				Within site boundary.	N/A
9. Erith Quarry and Fraser Rd	Yew Taxus baccata	Higher Plants - Conifers	2007				Within 50m of site.	North east.
9. Erith Quarry and Fraser Rd	Bracken Pteridium aquilinum	Higher Plants - Ferns	2007				Within 50m of site.	North east.
9. Erith Quarry and Fraser Rd	Hart's-tongue Phyllitis scolopendrium	Higher Plants - Ferns	2007				Within site boundary.	N/A
9. Erith Quarry and Fraser Rd	Bracken Pteridium aquilinum	Higher Plants - Ferns	2003				Within site boundary.	N/A

9. Erith Quarry and Fraser Rd	Male-fern Dryopteris filix-mas	Higher Plants - Ferns	2003				Within site boundary.	N/A
9. Erith Quarry and Fraser Rd	Narrow-leaved Ragwort Senecio inaequidens	Higher Plants - Flowering Plants	2017				Within 50m of site.	North east.
9. Erith Quarry and Fraser Rd	Navelwort Umbilicus rupestris	Higher Plants - Flowering Plants	2017		LSOCC		Within 50m of site.	North east.
9. Erith Quarry and Fraser Rd	Round-leaved Crane's-bill Geranium rotundifolium	Higher Plants - Flowering Plants	2017				Within 50m of site.	North east.
9. Erith Quarry and Fraser Rd	Viper's-bugloss Echium vulgare	Higher Plants - Flowering Plants	2012		LSOCC		Within site boundary.	N/A
9. Erith Quarry and Fraser Rd	A Flowering Plant Cotoneaster	Higher Plants - Flowering Plants	2010			LISlcat2	Within site boundary.	N/A
9. Erith Quarry and Fraser Rd	A Flowering Plant Pyracantha	Higher Plants - Flowering Plants	2010				Within site boundary.	N/A
9. Erith Quarry and Fraser Rd	Broad-leaved Everlasting-pea Lathyrus latifolius	Higher Plants - Flowering Plants	2010				Within site boundary.	N/A
9. Erith Quarry and Fraser Rd	Broom Cytisus scoparius	Higher Plants - Flowering Plants	2010				Within site boundary.	N/A
9. Erith Quarry and Fraser Rd	Canadian Goldenrod Solidago canadensis	Higher Plants - Flowering Plants	2010				Within site boundary.	N/A
9. Erith Quarry and Fraser Rd	Carrot Daucus carota	Higher Plants - Flowering Plants	2010				Within site boundary.	N/A
9. Erith Quarry and Fraser Rd	Common Knapweed Centaurea nigra	Higher Plants - Flowering Plants	2010				Within site boundary.	N/A
9. Erith Quarry and Fraser Rd	Common Michaelmas-daisy Aster salignus	Higher Plants - Flowering Plants	2010				Within site boundary.	N/A
9. Erith Quarry and Fraser Rd	Common Reed Phragmites australis	Higher Plants - Flowering Plants	2010				Within site boundary.	N/A
9. Erith Quarry and Fraser Rd	Creeping Cinquefoil Potentilla reptans	Higher Plants - Flowering Plants	2010				Within site boundary.	N/A
9. Erith Quarry and Fraser Rd	Fennel Foeniculum vulgare	Higher Plants - Flowering Plants	2010				Within site boundary.	N/A
9. Erith Quarry and Fraser Rd	Garden Privet Ligustrum ovalifolium	Higher Plants - Flowering Plants	2010				Within site boundary.	N/A
9. Erith Quarry and Fraser Rd	Gorse Ulex europaeus	Higher Plants - Flowering Plants	2010				Within site boundary.	N/A
9. Erith Quarry and Fraser Rd	Hawthorn Crataegus monogyna	Higher Plants - Flowering Plants	2010				Within site boundary.	N/A
9. Erith Quarry and Fraser Rd	Japanese Knotweed Fallopia japonica	Higher Plants - Flowering Plants	2010			LISlcat3	Within site boundary.	N/A
9. Erith Quarry and Fraser Rd	Poplar Populus	Higher Plants - Flowering Plants	2010				Within site boundary.	N/A
9. Erith Quarry and Fraser Rd	Reflexed Stonecrop Sedum rupestre	Higher Plants - Flowering Plants	2010				Within site boundary.	N/A
9. Erith Quarry and Fraser Rd	Rose Rosa	Higher Plants - Flowering Plants	2010				Within site boundary.	N/A
9. Erith Quarry and Fraser Rd	Silver Birch Betula pendula	Higher Plants - Flowering Plants	2010				Within site boundary.	N/A
9. Erith Quarry and Fraser Rd	Spanish Broom Spartium junceum	Higher Plants - Flowering Plants	2010				Within site boundary.	N/A
9. Erith Quarry and Fraser Rd	Spring Crocus Crocus vernus	Higher Plants - Flowering Plants	2010				Within site boundary.	N/A
9. Erith Quarry and Fraser Rd	Wild Teasel Dipsacus fullonum	Higher Plants - Flowering Plants	2010				Within site boundary.	N/A
9. Erith Quarry and Fraser Rd	A Flowering Plant Crataegus	Higher Plants - Flowering Plants	2007				Within 50m of site.	North east.
9. Erith Quarry and Fraser Rd	Apple Malus	Higher Plants - Flowering Plants	2007				Within site boundary.	N/A
9. Erith Quarry and Fraser Rd	Bittersweet Solanum dulcamara	Higher Plants - Flowering Plants	2007				Within site boundary.	N/A
9. Erith Quarry and Fraser Rd	Black Medick Medicago lupulina	Higher Plants - Flowering Plants	2007				Within site boundary.	N/A
9. Erith Quarry and Fraser Rd	Bristly Oxtongue Picris echioides	Higher Plants - Flowering Plants	2007				Within 50m of site.	North east.
9. Erith Quarry and Fraser Rd	Broom Cytisus scoparius	Higher Plants - Flowering Plants	2007				Within 50m of site.	North east.
9. Erith Quarry and Fraser Rd	Buck's-horn Plantain Plantago coronopus	Higher Plants - Flowering Plants	2007				Within 50m of site.	North east.
9. Erith Quarry and Fraser Rd	Bulbous Buttercup Ranunculus bulbosus	Higher Plants - Flowering Plants	2007				Within 50m of site.	North east.
9. Erith Quarry and Fraser Rd	Canadian Fleabane Conyza canadensis	Higher Plants - Flowering Plants	2007				Within 50m of site.	North east.
9. Erith Quarry and Fraser Rd	Cleavers Galium aparine	Higher Plants - Flowering Plants	2007				Within 50m of site.	North east.
9. Erith Quarry and Fraser Rd	Colt's-foot Tussilago farfara	Higher Plants - Flowering Plants	2007				Within site boundary.	N/A
9. Erith Quarry and Fraser Rd	Common Bird's-foot-trefoil Lotus corniculatus	Higher Plants - Flowering Plants	2007				Within 50m of site.	North east.
9. Erith Quarry and Fraser Rd	Common Mallow Malva sylvestris	Higher Plants - Flowering Plants	2007				Within site boundary.	N/A

9. Erith Quarry and Fraser Rd	Confused Michaelmas-daisy Aster novi-belgii	Higher Plants - Flowering Plants	2007				Within site boundary.	N/A
9. Erith Quarry and Fraser Rd	Creeping Buttercup Ranunculus repens	Higher Plants - Flowering Plants	2007				Within site boundary.	N/A
9. Erith Quarry and Fraser Rd	Creeping Cinquefoil Potentilla reptans	Higher Plants - Flowering Plants	2007				Within 50m of site.	North east.
9. Erith Quarry and Fraser Rd	Creeping Thistle Cirsium arvense	Higher Plants - Flowering Plants	2007				Within site boundary.	N/A
9. Erith Quarry and Fraser Rd	Cut-leaved Crane's-bill Geranium dissectum	Higher Plants - Flowering Plants	2007				Within site boundary.	N/A
9. Erith Quarry and Fraser Rd	Daisy Bellis perennis	Higher Plants - Flowering Plants	2007				Within 50m of site.	North east.
9. Erith Quarry and Fraser Rd	Evergreen Oak Quercus ilex	Higher Plants - Flowering Plants	2007			LIS1cat5	Within site boundary.	N/A
9. Erith Quarry and Fraser Rd	Fern-leaf Yarrow Achillea filipendulina	Higher Plants - Flowering Plants	2007				Within 50m of site.	North east.
9. Erith Quarry and Fraser Rd	Field Bindweed Convolvulus arvensis	Higher Plants - Flowering Plants	2007				Within 50m of site.	North east.
9. Erith Quarry and Fraser Rd	Garlic Mustard Alliaria petiolata	Higher Plants - Flowering Plants	2007				Within 50m of site.	North east.
9. Erith Quarry and Fraser Rd	Gorse Ulex europaeus	Higher Plants - Flowering Plants	2007				Within 50m of site.	North east.
9. Erith Quarry and Fraser Rd	Green Alkanet Pentaglottis sempervirens	Higher Plants - Flowering Plants	2007			LIS1cat6	Within site boundary.	N/A
9. Erith Quarry and Fraser Rd	Hedge Bindweed Calystegia sepium	Higher Plants - Flowering Plants	2007				Within 50m of site.	North east.
9. Erith Quarry and Fraser Rd	Herb-Robert Geranium robertianum	Higher Plants - Flowering Plants	2007				Within site boundary.	N/A
9. Erith Quarry and Fraser Rd	Hoary Cress Lepidium draba	Higher Plants - Flowering Plants	2007				Within 50m of site.	North east.
9. Erith Quarry and Fraser Rd	Hogweed Heracleum sphondylium	Higher Plants - Flowering Plants	2007				Within 50m of site.	North east.
9. Erith Quarry and Fraser Rd	Holly Ilex aquifolium	Higher Plants - Flowering Plants	2007				Within 50m of site.	North east.
9. Erith Quarry and Fraser Rd	Horse-chestnut Aesculus hippocastanum	Higher Plants - Flowering Plants	2007				Within 50m of site.	North east.
9. Erith Quarry and Fraser Rd	Ivy Hedera helix	Higher Plants - Flowering Plants	2007				Within 50m of site.	North east.
9. Erith Quarry and Fraser Rd	Oxeye Daisy Leucanthemum vulgare	Higher Plants - Flowering Plants	2007				Within 50m of site.	North east.
9. Erith Quarry and Fraser Rd	Pedunculate Oak Quercus robur	Higher Plants - Flowering Plants	2007				Within 50m of site.	North east.
9. Erith Quarry and Fraser Rd	Pellitory-of-the-wall Parietaria judaica	Higher Plants - Flowering Plants	2007				Within site boundary.	N/A
9. Erith Quarry and Fraser Rd	Perforate St John's-wort Hypericum perforatum	Higher Plants - Flowering Plants	2007				Within site boundary.	N/A
9. Erith Quarry and Fraser Rd	Ribwort Plantain Plantago lanceolata	Higher Plants - Flowering Plants	2007				Within 50m of site.	North east.
9. Erith Quarry and Fraser Rd	Rose Rosa	Higher Plants - Flowering Plants	2007				Within 50m of site.	North east.
9. Erith Quarry and Fraser Rd	Round-leaved Crane's-bill Geranium rotundifolium	Higher Plants - Flowering Plants	2007				Within 50m of site.	North east.
9. Erith Quarry and Fraser Rd	Scarlet Pimpernel Anagallis arvensis	Higher Plants - Flowering Plants	2007				Within site boundary.	N/A
9. Erith Quarry and Fraser Rd	Silver Birch Betula pendula	Higher Plants - Flowering Plants	2007				Within site boundary.	N/A
9. Erith Quarry and Fraser Rd	Spanish Bluebell Hyacinthoides hispanica	Higher Plants - Flowering Plants	2007			LIS1cat4	Within 50m of site.	North east.
9. Erith Quarry and Fraser Rd	Spear Thistle Cirsium vulgare	Higher Plants - Flowering Plants	2007				Within 50m of site.	North east.
9. Erith Quarry and Fraser Rd	Spotted Medick Medicago arabica	Higher Plants - Flowering Plants	2007				Within 50m of site.	North east.
9. Erith Quarry and Fraser Rd	Sycamore Acer pseudoplatanus	Higher Plants - Flowering Plants	2007				Within 50m of site.	North east.
9. Erith Quarry and Fraser Rd	White Bryony Bryonia dioica	Higher Plants - Flowering Plants	2007				Within 50m of site.	North east.
9. Erith Quarry and Fraser Rd	White Campion Silene latifolia	Higher Plants - Flowering Plants	2007				Within site boundary.	N/A
9. Erith Quarry and Fraser Rd	Wood Sage Teucrium scorodonia	Higher Plants - Flowering Plants	2007				Within site boundary.	N/A
9. Erith Quarry and Fraser Rd	A Flowering Plant Pyracantha	Higher Plants - Flowering Plants	2003				Within site boundary.	N/A
9. Erith Quarry and Fraser Rd	Acorn Quercus	Higher Plants - Flowering Plants	2003				Within site boundary.	N/A
9. Erith Quarry and Fraser Rd	Annual Meadow-grass Poa annua	Higher Plants - Flowering Plants	2003				Within site boundary.	N/A
9. Erith Quarry and Fraser Rd	Annual Wall-rocket Diplotaxis muralis	Higher Plants - Flowering Plants	2003				Within site boundary.	N/A
9. Erith Quarry and Fraser Rd	Apple Malus pumila	Higher Plants - Flowering Plants	2003				Within site boundary.	N/A

9. Erith Quarry and Fraser Rd	Ash Fraxinus excelsior	Higher Plants - Flowering Plants	2003				Within site boundary.	N/A
9. Erith Quarry and Fraser Rd	Aspen Populus tremula	Higher Plants - Flowering Plants	2003				Within site boundary.	N/A
9. Erith Quarry and Fraser Rd	Barren Brome Bromus sterilis	Higher Plants - Flowering Plants	2003				Within site boundary.	N/A
9. Erith Quarry and Fraser Rd	Beaked Hawk's-beard Crepis vesicaria	Higher Plants - Flowering Plants	2003				Within site boundary.	N/A
9. Erith Quarry and Fraser Rd	Bearded Iris Iris germanica	Higher Plants - Flowering Plants	2003				Within site boundary.	N/A
9. Erith Quarry and Fraser Rd	Biting Stonecrop Sedum acre	Higher Plants - Flowering Plants	2003				Within site boundary.	N/A
9. Erith Quarry and Fraser Rd	Black Horehound Ballota nigra	Higher Plants - Flowering Plants	2003				Within site boundary.	N/A
9. Erith Quarry and Fraser Rd	Black Medick Medicago lupulina	Higher Plants - Flowering Plants	2003				Within site boundary.	N/A
9. Erith Quarry and Fraser Rd	Bladder Champion Silene vulgaris	Higher Plants - Flowering Plants	2003				Within site boundary.	N/A
9. Erith Quarry and Fraser Rd	Bluebell Hyacinthoides non-scripta	Higher Plants - Flowering Plants	2003	WCA8	LSOCC		Within site boundary.	N/A
9. Erith Quarry and Fraser Rd	Bramble Rubus fruticosus agg.	Higher Plants - Flowering Plants	2003				Within site boundary.	N/A
9. Erith Quarry and Fraser Rd	Bristly Oxtongue Picris echioides	Higher Plants - Flowering Plants	2003				Within site boundary.	N/A
9. Erith Quarry and Fraser Rd	Broad-leaved Dock Rumex obtusifolius	Higher Plants - Flowering Plants	2003				Within site boundary.	N/A
9. Erith Quarry and Fraser Rd	Broad-leaved Everlasting-pea Lathyrus latifolius	Higher Plants - Flowering Plants	2003				Within site boundary.	N/A
9. Erith Quarry and Fraser Rd	Broad-leaved Willowherb Epilobium montanum	Higher Plants - Flowering Plants	2003				Within site boundary.	N/A
9. Erith Quarry and Fraser Rd	Bulbous Buttercup Ranunculus bulbosus	Higher Plants - Flowering Plants	2003				Within site boundary.	N/A
9. Erith Quarry and Fraser Rd	Bush Vetch Vicia sepium	Higher Plants - Flowering Plants	2003				Within site boundary.	N/A
9. Erith Quarry and Fraser Rd	Butterfly-bush Buddleja davidii	Higher Plants - Flowering Plants	2003			LIS1cat3	Within site boundary.	N/A
9. Erith Quarry and Fraser Rd	Carrot Daucus carota	Higher Plants - Flowering Plants	2003				Within site boundary.	N/A
9. Erith Quarry and Fraser Rd	Cat's-ear Hypochaeris radicata	Higher Plants - Flowering Plants	2003				Within site boundary.	N/A
9. Erith Quarry and Fraser Rd	Charlock Sinapis arvensis	Higher Plants - Flowering Plants	2003				Within site boundary.	N/A
9. Erith Quarry and Fraser Rd	Cherry Laurel Prunus laurocerasus	Higher Plants - Flowering Plants	2003			LIS1cat3	Within site boundary.	N/A
9. Erith Quarry and Fraser Rd	Cleavers Galium aparine	Higher Plants - Flowering Plants	2003				Within site boundary.	N/A
9. Erith Quarry and Fraser Rd	Cock's-foot Dactylis glomerata	Higher Plants - Flowering Plants	2003				Within site boundary.	N/A
9. Erith Quarry and Fraser Rd	Colt's-foot Tussilago farfara	Higher Plants - Flowering Plants	2003				Within site boundary.	N/A
9. Erith Quarry and Fraser Rd	Common Bent Agrostis capillaris	Higher Plants - Flowering Plants	2003				Within site boundary.	N/A
9. Erith Quarry and Fraser Rd	Common Bird's-foot-trefoil Lotus corniculatus	Higher Plants - Flowering Plants	2003				Within site boundary.	N/A
9. Erith Quarry and Fraser Rd	Common Couch Elytrigia repens	Higher Plants - Flowering Plants	2003				Within site boundary.	N/A
9. Erith Quarry and Fraser Rd	Common Mouse-ear Cerastium fontanum	Higher Plants - Flowering Plants	2003				Within site boundary.	N/A
9. Erith Quarry and Fraser Rd	Common Nettle Urtica dioica	Higher Plants - Flowering Plants	2003				Within site boundary.	N/A
9. Erith Quarry and Fraser Rd	Common Ragwort Senecio jacobaea	Higher Plants - Flowering Plants	2003				Within site boundary.	N/A
9. Erith Quarry and Fraser Rd	Common Reed Phragmites australis	Higher Plants - Flowering Plants	2003				Within site boundary.	N/A
9. Erith Quarry and Fraser Rd	Common Toadflax Linaria vulgaris	Higher Plants - Flowering Plants	2003				Within site boundary.	N/A
9. Erith Quarry and Fraser Rd	Common Vetch Vicia sativa	Higher Plants - Flowering Plants	2003				Within site boundary.	N/A
9. Erith Quarry and Fraser Rd	Creeping Bent Agrostis stolonifera	Higher Plants - Flowering Plants	2003				Within site boundary.	N/A
9. Erith Quarry and Fraser Rd	Creeping Buttercup Ranunculus repens	Higher Plants - Flowering Plants	2003				Within site boundary.	N/A
9. Erith Quarry and Fraser Rd	Creeping Cinquefoil Potentilla reptans	Higher Plants - Flowering Plants	2003				Within site boundary.	N/A
9. Erith Quarry and Fraser Rd	Creeping Soft-grass Holcus mollis	Higher Plants - Flowering Plants	2003				Within site boundary.	N/A
9. Erith Quarry and Fraser Rd	Creeping Thistle Cirsium arvense	Higher Plants - Flowering Plants	2003				Within site boundary.	N/A
9. Erith Quarry and Fraser Rd	Curled Dock Rumex crispus	Higher Plants - Flowering Plants	2003				Within site boundary.	N/A

9. Erith Quarry and Fraser Rd	Cut-leaved Crane's-bill <i>Geranium dissectum</i>	Higher Plants - Flowering Plants	2003				Within site boundary.	N/A
9. Erith Quarry and Fraser Rd	Daisy <i>Bellis perennis</i>	Higher Plants - Flowering Plants	2003				Within site boundary.	N/A
9. Erith Quarry and Fraser Rd	Dandelion Agg. <i>Taraxacum</i>	Higher Plants - Flowering Plants	2003				Within site boundary.	N/A
9. Erith Quarry and Fraser Rd	Dittander <i>Lepidium latifolium</i>	Higher Plants - Flowering Plants	2003		NS-excludes		Within site boundary.	N/A
9. Erith Quarry and Fraser Rd	Dog-rose <i>Rosa canina</i>	Higher Plants - Flowering Plants	2003				Within site boundary.	N/A
9. Erith Quarry and Fraser Rd	Dove's-foot Crane's-bill <i>Geranium molle</i>	Higher Plants - Flowering Plants	2003				Within site boundary.	N/A
9. Erith Quarry and Fraser Rd	Elder <i>Sambucus nigra</i>	Higher Plants - Flowering Plants	2003				Within site boundary.	N/A
9. Erith Quarry and Fraser Rd	False Oat-grass <i>Arrhenatherum elatius</i>	Higher Plants - Flowering Plants	2003				Within site boundary.	N/A
9. Erith Quarry and Fraser Rd	False-acacia <i>Robinia pseudoacacia</i>	Higher Plants - Flowering Plants	2003			LISlcat4	Within site boundary.	N/A
9. Erith Quarry and Fraser Rd	Fennel <i>Foeniculum vulgare</i>	Higher Plants - Flowering Plants	2003				Within site boundary.	N/A
9. Erith Quarry and Fraser Rd	Fern-grass <i>Catapodium rigidum</i>	Higher Plants - Flowering Plants	2003				Within site boundary.	N/A
9. Erith Quarry and Fraser Rd	Field Bindweed <i>Convolvulus arvensis</i>	Higher Plants - Flowering Plants	2003				Within site boundary.	N/A
9. Erith Quarry and Fraser Rd	Field Maple <i>Acer campestre</i>	Higher Plants - Flowering Plants	2003				Within site boundary.	N/A
9. Erith Quarry and Fraser Rd	Flowering Cherry <i>Prunus</i>	Higher Plants - Flowering Plants	2003				Within site boundary.	N/A
9. Erith Quarry and Fraser Rd	Fodder Vetch <i>Vicia villosa</i>	Higher Plants - Flowering Plants	2003				Within site boundary.	N/A
9. Erith Quarry and Fraser Rd	Fuller's Teasel <i>Dipsacus sativus</i>	Higher Plants - Flowering Plants	2003				Within site boundary.	N/A
9. Erith Quarry and Fraser Rd	Garden Asparagus <i>Asparagus officinalis</i>	Higher Plants - Flowering Plants	2003				Within site boundary.	N/A
9. Erith Quarry and Fraser Rd	Garden Privet <i>Ligustrum ovalifolium</i>	Higher Plants - Flowering Plants	2003				Within site boundary.	N/A
9. Erith Quarry and Fraser Rd	Garlic Mustard <i>Alliaria petiolata</i>	Higher Plants - Flowering Plants	2003				Within site boundary.	N/A
9. Erith Quarry and Fraser Rd	Germander Speedwell <i>Veronica chamaedrys</i>	Higher Plants - Flowering Plants	2003				Within site boundary.	N/A
9. Erith Quarry and Fraser Rd	Goat Willow <i>Salix caprea</i>	Higher Plants - Flowering Plants	2003				Within site boundary.	N/A
9. Erith Quarry and Fraser Rd	Goat's-beard <i>Tragopogon pratensis</i>	Higher Plants - Flowering Plants	2003				Within site boundary.	N/A
9. Erith Quarry and Fraser Rd	Goat's-rue <i>Galega officinalis</i>	Higher Plants - Flowering Plants	2003			LISlcat4	Within site boundary.	N/A
9. Erith Quarry and Fraser Rd	Goldenrod <i>Solidago</i>	Higher Plants - Flowering Plants	2003				Within site boundary.	N/A
9. Erith Quarry and Fraser Rd	Gorse <i>Ulex europaeus</i>	Higher Plants - Flowering Plants	2003				Within site boundary.	N/A
9. Erith Quarry and Fraser Rd	Great Mullein <i>Verbascum thapsus</i>	Higher Plants - Flowering Plants	2003				Within site boundary.	N/A
9. Erith Quarry and Fraser Rd	Great Willowherb <i>Epilobium hirsutum</i>	Higher Plants - Flowering Plants	2003				Within site boundary.	N/A
9. Erith Quarry and Fraser Rd	Greater Plantain <i>Plantago major</i>	Higher Plants - Flowering Plants	2003				Within site boundary.	N/A
9. Erith Quarry and Fraser Rd	Greek Dock <i>Rumex crispus</i>	Higher Plants - Flowering Plants	2003				Within site boundary.	N/A
9. Erith Quarry and Fraser Rd	Groundsel <i>Senecio vulgaris</i>	Higher Plants - Flowering Plants	2003				Within site boundary.	N/A
9. Erith Quarry and Fraser Rd	Hairy Tare <i>Vicia hirsuta</i>	Higher Plants - Flowering Plants	2003				Within site boundary.	N/A
9. Erith Quarry and Fraser Rd	Hawkweed Oxtongue <i>Picris hieracioides</i>	Higher Plants - Flowering Plants	2003				Within site boundary.	N/A
9. Erith Quarry and Fraser Rd	Hawthorn <i>Crataegus monogyna</i>	Higher Plants - Flowering Plants	2003				Within site boundary.	N/A
9. Erith Quarry and Fraser Rd	Hedge Mustard <i>Sisymbrium officinale</i>	Higher Plants - Flowering Plants	2003				Within site boundary.	N/A
9. Erith Quarry and Fraser Rd	Hedgerow Crane's-bill <i>Geranium pyrenaicum</i>	Higher Plants - Flowering Plants	2003				Within site boundary.	N/A
9. Erith Quarry and Fraser Rd	Hemlock <i>Conium maculatum</i>	Higher Plants - Flowering Plants	2003				Within site boundary.	N/A
9. Erith Quarry and Fraser Rd	Herb-Robert <i>Geranium robertianum</i>	Higher Plants - Flowering Plants	2003				Within site boundary.	N/A
9. Erith Quarry and Fraser Rd	Hoary Cress <i>Lepidium draba</i>	Higher Plants - Flowering Plants	2003				Within site boundary.	N/A
9. Erith Quarry and Fraser Rd	Hoary Willowherb <i>Epilobium parviflorum</i>	Higher Plants - Flowering Plants	2003				Within site boundary.	N/A
9. Erith Quarry and Fraser Rd	Hogweed <i>Heracleum sphondylium</i>	Higher Plants - Flowering Plants	2003				Within site boundary.	N/A

9. Erith Quarry and Fraser Rd	Holly <i>Ilex aquifolium</i>	Higher Plants - Flowering Plants	2003				Within site boundary.	N/A
9. Erith Quarry and Fraser Rd	Horse-chestnut <i>Aesculus hippocastanum</i>	Higher Plants - Flowering Plants	2003				Within site boundary.	N/A
9. Erith Quarry and Fraser Rd	Horse-radish <i>Armoracia rusticana</i>	Higher Plants - Flowering Plants	2003				Within site boundary.	N/A
9. Erith Quarry and Fraser Rd	Hybrid Crack-willow <i>Salix euxina x alba = S. x fragilis</i>	Higher Plants - Flowering Plants	2003				Within site boundary.	N/A
9. Erith Quarry and Fraser Rd	Ivy <i>Hedera helix</i>	Higher Plants - Flowering Plants	2003				Within site boundary.	N/A
9. Erith Quarry and Fraser Rd	Japanese Honeysuckle <i>Lonicera japonica</i>	Higher Plants - Flowering Plants	2003				Within site boundary.	N/A
9. Erith Quarry and Fraser Rd	Japanese Knotweed <i>Fallopia japonica</i>	Higher Plants - Flowering Plants	2003			LIScat3	Within site boundary.	N/A
9. Erith Quarry and Fraser Rd	Knotted Hedge-parsley <i>Torilis nodosa</i>	Higher Plants - Flowering Plants	2003				Within site boundary.	N/A
9. Erith Quarry and Fraser Rd	Large Bindweed <i>Calystegia silvatica</i>	Higher Plants - Flowering Plants	2003				Within site boundary.	N/A
9. Erith Quarry and Fraser Rd	Lesser Soft-Brome <i>Bromus hordeaceus</i>	Higher Plants - Flowering Plants	2003				Within site boundary.	N/A
9. Erith Quarry and Fraser Rd	Lesser Trefoil <i>Trifolium dubium</i>	Higher Plants - Flowering Plants	2003				Within site boundary.	N/A
9. Erith Quarry and Fraser Rd	Lilac <i>Syringa vulgaris</i>	Higher Plants - Flowering Plants	2003				Within site boundary.	N/A
9. Erith Quarry and Fraser Rd	Meadow Buttercup <i>Ranunculus acris</i>	Higher Plants - Flowering Plants	2003				Within site boundary.	N/A
9. Erith Quarry and Fraser Rd	Medick <i>Medicago sativa</i>	Higher Plants - Flowering Plants	2003				Within site boundary.	N/A
9. Erith Quarry and Fraser Rd	Michaelmas-Daisy <i>Aster</i>	Higher Plants - Flowering Plants	2003				Within site boundary.	N/A
9. Erith Quarry and Fraser Rd	Mugwort <i>Artemisia vulgaris</i>	Higher Plants - Flowering Plants	2003				Within site boundary.	N/A
9. Erith Quarry and Fraser Rd	Nipplewort <i>Lapsana communis</i>	Higher Plants - Flowering Plants	2003				Within site boundary.	N/A
9. Erith Quarry and Fraser Rd	Oregon-grape <i>Mahonia aquifolium</i>	Higher Plants - Flowering Plants	2003				Within site boundary.	N/A
9. Erith Quarry and Fraser Rd	Oxeye Daisy <i>Leucanthemum vulgare</i>	Higher Plants - Flowering Plants	2003				Within site boundary.	N/A
9. Erith Quarry and Fraser Rd	Oxford Ragwort <i>Senecio squalidus</i>	Higher Plants - Flowering Plants	2003				Within site boundary.	N/A
9. Erith Quarry and Fraser Rd	Pear <i>Pyrus communis</i>	Higher Plants - Flowering Plants	2003				Within site boundary.	N/A
9. Erith Quarry and Fraser Rd	Pedunculate Oak <i>Quercus robur</i>	Higher Plants - Flowering Plants	2003				Within site boundary.	N/A
9. Erith Quarry and Fraser Rd	Perennial Rye-grass <i>Lolium perenne</i>	Higher Plants - Flowering Plants	2003				Within site boundary.	N/A
9. Erith Quarry and Fraser Rd	Perforate St John's-wort <i>Hypericum perforatum</i>	Higher Plants - Flowering Plants	2003				Within site boundary.	N/A
9. Erith Quarry and Fraser Rd	Poplar <i>Populus</i>	Higher Plants - Flowering Plants	2003				Within site boundary.	N/A
9. Erith Quarry and Fraser Rd	Prickly Lettuce <i>Lactuca scariola</i>	Higher Plants - Flowering Plants	2003				Within site boundary.	N/A
9. Erith Quarry and Fraser Rd	Prickly Sow-thistle <i>Sonchus asper</i>	Higher Plants - Flowering Plants	2003				Within site boundary.	N/A
9. Erith Quarry and Fraser Rd	Rape <i>Brassica napus</i>	Higher Plants - Flowering Plants	2003				Within site boundary.	N/A
9. Erith Quarry and Fraser Rd	Rat's-tail Fescue <i>Vulpia myuros</i>	Higher Plants - Flowering Plants	2003				Within site boundary.	N/A
9. Erith Quarry and Fraser Rd	Red Clover <i>Trifolium pratense</i>	Higher Plants - Flowering Plants	2003				Within site boundary.	N/A
9. Erith Quarry and Fraser Rd	Red Fescue <i>Festuca rubra</i>	Higher Plants - Flowering Plants	2003				Within site boundary.	N/A
9. Erith Quarry and Fraser Rd	Reflexed Saltmarsh-Grass <i>Puccinellia distans</i>	Higher Plants - Flowering Plants	2003				Within site boundary.	N/A
9. Erith Quarry and Fraser Rd	Ribwort Plantain <i>Plantago lanceolata</i>	Higher Plants - Flowering Plants	2003				Within site boundary.	N/A
9. Erith Quarry and Fraser Rd	Rock Stonecrop <i>Sedum forsterianum</i>	Higher Plants - Flowering Plants	2003			NS-excludes	Within site boundary.	N/A
9. Erith Quarry and Fraser Rd	Root Beet <i>Beta vulgaris subsp. vulgaris</i>	Higher Plants - Flowering Plants	2003				Within site boundary.	N/A
9. Erith Quarry and Fraser Rd	Rose <i>Rosa</i>	Higher Plants - Flowering Plants	2003				Within site boundary.	N/A
9. Erith Quarry and Fraser Rd	Rosebay Willowherb <i>Chamerion angustifolium</i>	Higher Plants - Flowering Plants	2003				Within site boundary.	N/A
9. Erith Quarry and Fraser Rd	Rough Meadow-grass <i>Poa trivialis</i>	Higher Plants - Flowering Plants	2003				Within site boundary.	N/A
9. Erith Quarry and Fraser Rd	Russian-vine <i>Fallopia baldschuanica</i>	Higher Plants - Flowering Plants	2003				Within site boundary.	N/A
9. Erith Quarry and Fraser Rd	Scarlet Pimpernel <i>Anagallis arvensis</i>	Higher Plants - Flowering Plants	2003				Within site boundary.	N/A

9. Erith Quarry and Fraser Rd	Scented Mayweed <i>Matricaria chamomilla</i>	Higher Plants - Flowering Plants	2003				Within site boundary.	N/A
9. Erith Quarry and Fraser Rd	Selfheal <i>Prunella vulgaris</i>	Higher Plants - Flowering Plants	2003				Within site boundary.	N/A
9. Erith Quarry and Fraser Rd	Silver Birch <i>Betula pendula</i>	Higher Plants - Flowering Plants	2003				Within site boundary.	N/A
9. Erith Quarry and Fraser Rd	Slender Trefoil <i>Trifolium micranthum</i>	Higher Plants - Flowering Plants	2003				Within site boundary.	N/A
9. Erith Quarry and Fraser Rd	Smooth Hawk's-beard <i>Crepis capillaris</i>	Higher Plants - Flowering Plants	2003				Within site boundary.	N/A
9. Erith Quarry and Fraser Rd	Smooth Meadow-grass <i>Poa pratensis</i>	Higher Plants - Flowering Plants	2003				Within site boundary.	N/A
9. Erith Quarry and Fraser Rd	Smooth Sow-thistle <i>Sonchus oleraceus</i>	Higher Plants - Flowering Plants	2003				Within site boundary.	N/A
9. Erith Quarry and Fraser Rd	Snowberry <i>Symphoricarpos albus</i>	Higher Plants - Flowering Plants	2003			LIS1cat2	Within site boundary.	N/A
9. Erith Quarry and Fraser Rd	Soapwort <i>Saponaria officinalis</i>	Higher Plants - Flowering Plants	2003				Within site boundary.	N/A
9. Erith Quarry and Fraser Rd	Southern Wood-rush <i>Luzula forsteri</i>	Higher Plants - Flowering Plants	2003				Within site boundary.	N/A
9. Erith Quarry and Fraser Rd	Spanish Bluebell <i>Hyacinthoides hispanica</i>	Higher Plants - Flowering Plants	2003			LIS1cat4	Within site boundary.	N/A
9. Erith Quarry and Fraser Rd	Spanish Broom <i>Spartium junceum</i>	Higher Plants - Flowering Plants	2003				Within site boundary.	N/A
9. Erith Quarry and Fraser Rd	Spear Thistle <i>Cirsium vulgare</i>	Higher Plants - Flowering Plants	2003				Within site boundary.	N/A
9. Erith Quarry and Fraser Rd	Spotted Medick <i>Medicago arabica</i>	Higher Plants - Flowering Plants	2003				Within site boundary.	N/A
9. Erith Quarry and Fraser Rd	Spotted-laurel <i>Aucuba japonica</i>	Higher Plants - Flowering Plants	2003				Within site boundary.	N/A
9. Erith Quarry and Fraser Rd	Squirreltail Fescue <i>Vulpia bromoides</i>	Higher Plants - Flowering Plants	2003				Within site boundary.	N/A
9. Erith Quarry and Fraser Rd	Sticky Mouse-ear <i>Cerastium glomeratum</i>	Higher Plants - Flowering Plants	2003				Within site boundary.	N/A
9. Erith Quarry and Fraser Rd	Sycamore <i>Acer pseudoplatanus</i>	Higher Plants - Flowering Plants	2003				Within site boundary.	N/A
9. Erith Quarry and Fraser Rd	Tall Fescue <i>Festuca arundinacea</i>	Higher Plants - Flowering Plants	2003				Within site boundary.	N/A
9. Erith Quarry and Fraser Rd	Thyme-leaved Speedwell <i>Veronica serpyllifolia</i>	Higher Plants - Flowering Plants	2003				Within site boundary.	N/A
9. Erith Quarry and Fraser Rd	Turkey Oak <i>Quercus cerris</i>	Higher Plants - Flowering Plants	2003			LIS1cat5	Within site boundary.	N/A
9. Erith Quarry and Fraser Rd	Wall Cotoneaster <i>Cotoneaster horizontalis</i>	Higher Plants - Flowering Plants	2003			LIS1cat2	Within site boundary.	N/A
9. Erith Quarry and Fraser Rd	Wall Speedwell <i>Veronica arvensis</i>	Higher Plants - Flowering Plants	2003				Within site boundary.	N/A
9. Erith Quarry and Fraser Rd	White Bryony <i>Bryonia dioica</i>	Higher Plants - Flowering Plants	2003				Within site boundary.	N/A
9. Erith Quarry and Fraser Rd	White Campion <i>Silene latifolia</i>	Higher Plants - Flowering Plants	2003				Within site boundary.	N/A
9. Erith Quarry and Fraser Rd	White Clover <i>Trifolium repens</i>	Higher Plants - Flowering Plants	2003				Within site boundary.	N/A
9. Erith Quarry and Fraser Rd	White Willow <i>Salix alba</i>	Higher Plants - Flowering Plants	2003				Within site boundary.	N/A
9. Erith Quarry and Fraser Rd	Wild Cherry <i>Prunus avium</i>	Higher Plants - Flowering Plants	2003				Within site boundary.	N/A
9. Erith Quarry and Fraser Rd	Wild Mignonette <i>Reseda lutea</i>	Higher Plants - Flowering Plants	2003				Within site boundary.	N/A
9. Erith Quarry and Fraser Rd	Wild Plum <i>Prunus domestica</i>	Higher Plants - Flowering Plants	2003				Within site boundary.	N/A
9. Erith Quarry and Fraser Rd	Wild Teasel <i>Dipsacus fullonum</i>	Higher Plants - Flowering Plants	2003				Within site boundary.	N/A
9. Erith Quarry and Fraser Rd	Wilson's Honeysuckle <i>Lonicera nitida</i>	Higher Plants - Flowering Plants	2003				Within site boundary.	N/A
9. Erith Quarry and Fraser Rd	Wood Avens <i>Geum urbanum</i>	Higher Plants - Flowering Plants	2003				Within site boundary.	N/A
9. Erith Quarry and Fraser Rd	Wood Forget-me-not <i>Myosotis sylvatica</i>	Higher Plants - Flowering Plants	2003				Within site boundary.	N/A
9. Erith Quarry and Fraser Rd	Yarrow <i>Achillea millefolium</i>	Higher Plants - Flowering Plants	2003				Within site boundary.	N/A
9. Erith Quarry and Fraser Rd	Yorkshire-fog <i>Holcus lanatus</i>	Higher Plants - Flowering Plants	2003				Within site boundary.	N/A
9. Erith Quarry and Fraser Rd	Bindweed <i>Calystegia lucana</i>	Higher Plants - Flowering Plants	2001				Within site boundary.	N/A
9. Erith Quarry and Fraser Rd	Dittander <i>Lepidium latifolium</i>	Higher Plants - Flowering Plants	2001		NS-excludes		Within site boundary.	N/A
9. Erith Quarry and Fraser Rd	Field Horsetail <i>Equisetum arvense</i>	Higher Plants - Horsetails	2003				Within site boundary.	N/A
9. Erith Quarry and Fraser Rd	Common Carder Bee <i>Bombus pascuorum</i>	Invertebrates - Ants, Bees, Sawflies & Wasps	2006				Within site boundary.	N/A

9. Erith Quarry and Fraser Rd	Large Red Tailed Bumble Bee <i>Bombus lapidarius</i>	Invertebrates - Ants, Bees, Sawflies & Wasps	2006				Within site boundary.	N/A
9. Erith Quarry and Fraser Rd	Yellow Meadow Ant <i>Lasius flavus</i>	Invertebrates - Ants, Bees, Sawflies & Wasps	2003				Within site boundary.	N/A
9. Erith Quarry and Fraser Rd	A Beetle <i>Amara anthobia</i>	Invertebrates - Beetles	2006				Within site boundary.	N/A
9. Erith Quarry and Fraser Rd	A Beetle <i>Anthonomus pedicularius</i>	Invertebrates - Beetles	2006				Within site boundary.	N/A
9. Erith Quarry and Fraser Rd	A Beetle <i>Dyschirius luedersi</i>	Invertebrates - Beetles	2006				Within site boundary.	N/A
9. Erith Quarry and Fraser Rd	A Beetle <i>Olibrus</i>	Invertebrates - Beetles	2006				Within site boundary.	N/A
9. Erith Quarry and Fraser Rd	A Beetle <i>Sitona lepidus</i>	Invertebrates - Beetles	2006				Within site boundary.	N/A
9. Erith Quarry and Fraser Rd	Adonis' Ladybird <i>Hippodamia (Adonia) variegata</i>	Invertebrates - Beetles	2006		LSOCC, Nb		Within site boundary.	N/A
9. Erith Quarry and Fraser Rd	Common Blue <i>Polyommatus icarus</i>	Invertebrates - Butterflies	2006				Within site boundary.	N/A
9. Erith Quarry and Fraser Rd	Red Admiral <i>Vanessa atalanta</i>	Invertebrates - Butterflies	2006				Within site boundary.	N/A
9. Erith Quarry and Fraser Rd	Painted Lady <i>Vanessa cardui</i>	Invertebrates - Butterflies	2003				Within site boundary.	N/A
9. Erith Quarry and Fraser Rd	Red Admiral <i>Vanessa atalanta</i>	Invertebrates - Butterflies	2003				Within site boundary.	N/A
9. Erith Quarry and Fraser Rd	Speckled Wood <i>Pararge aegeria</i>	Invertebrates - Butterflies	2003				Within site boundary.	N/A
9. Erith Quarry and Fraser Rd	Field Grasshopper <i>Chorthippus brunneus</i>	Invertebrates - Grasshoppers & Crickets	2006				Within site boundary.	N/A
9. Erith Quarry and Fraser Rd	Roesel's Bush-cricket <i>Metrioptera roeselii</i>	Invertebrates - Grasshoppers & Crickets	2006				Within site boundary.	N/A
9. Erith Quarry and Fraser Rd	Short-winged Cone-head <i>Conocephalus dorsalis</i>	Invertebrates - Grasshoppers & Crickets	2006				Within site boundary.	N/A
9. Erith Quarry and Fraser Rd	White-lipped Snail <i>Cepaea (Cepaea) hortensis</i>	Invertebrates - Molluscs	2007				Within 50m of site.	North east.
9. Erith Quarry and Fraser Rd	Green Shieldbug <i>Palomena prasina</i>	Invertebrates - True Bugs	2017				Within site boundary.	N/A
9. Erith Quarry and Fraser Rd	A True Bug <i>Alydus calcaratus</i>	Invertebrates - True Bugs	2006				Within site boundary.	N/A
9. Erith Quarry and Fraser Rd	A True Bug <i>Asiraca clavicornis</i>	Invertebrates - True Bugs	2006		LSOCC, Nb		Within site boundary.	N/A
9. Erith Quarry and Fraser Rd	A True Bug <i>Stictopleurus abutilon</i>	Invertebrates - True Bugs	2006				Within site boundary.	N/A
9. Erith Quarry and Fraser Rd	Bishop's Mitre <i>Aelia acuminata</i>	Invertebrates - True Bugs	2006				Within site boundary.	N/A
9. Erith Quarry and Fraser Rd	Dock Bug <i>Coreus marginatus</i>	Invertebrates - True Bugs	2006				Within site boundary.	N/A
9. Erith Quarry and Fraser Rd	A True Fly <i>Chrysotoxum festivum</i>	Invertebrates - True Flies	2006				Within site boundary.	N/A
9. Erith Quarry and Fraser Rd	A True Fly <i>Eristalis tenax</i>	Invertebrates - True Flies	2006				Within site boundary.	N/A
9. Erith Quarry and Fraser Rd	A True Fly <i>Paragus haemorrhous</i>	Invertebrates - True Flies	2006				Within site boundary.	N/A
9. Erith Quarry and Fraser Rd	A True Fly <i>Sphenella marginata</i>	Invertebrates - True Flies	2006				Within site boundary.	N/A
9. Erith Quarry and Fraser Rd	A True Fly <i>Syrphus ribesii</i>	Invertebrates - True Flies	2006				Within site boundary.	N/A
9. Erith Quarry and Fraser Rd	A True Fly <i>Syrphus vitripennis</i>	Invertebrates - True Flies	2006				Within site boundary.	N/A
9. Erith Quarry and Fraser Rd	Eastern Grey Squirrel <i>Sciurus carolinensis</i>	Mammals - Terrestrial (excl. bats)	2010				Within site boundary.	N/A
9. Erith Quarry and Fraser Rd	Red Fox <i>Vulpes vulpes</i>	Mammals - Terrestrial (excl. bats)	2010				Within site boundary.	N/A
9. Erith Quarry and Fraser Rd	Brown Rat <i>Rattus norvegicus</i>	Mammals - Terrestrial (excl. bats)	2007				Within 50m of site.	North east.
9. Erith Quarry and Fraser Rd	Eastern Grey Squirrel <i>Sciurus carolinensis</i>	Mammals - Terrestrial (excl. bats)	2003				Within site boundary.	N/A
9. Erith Quarry and Fraser Rd	Red Fox <i>Vulpes vulpes</i>	Mammals - Terrestrial (excl. bats)	2003				Within site boundary.	N/A
10a. Urban Open Space at Whitehall Ln	Rook <i>Corvus frugilegus</i>	Birds	2013		LSOCC		Within 50m of site.	East.
10a. Urban Open Space at Whitehall Ln	Sycamore <i>Acer pseudoplatanus</i>	Higher Plants - Flowering Plants	2013				Within site boundary.	N/A
10a. Urban Open Space at Whitehall Ln	Yarrow <i>Achillea millefolium</i>	Higher Plants - Flowering Plants	2013				Within site boundary.	N/A
10a. Urban Open Space at Whitehall Ln	Common Bent <i>Agrostis capillaris</i>	Higher Plants - Flowering Plants	2013				Within site boundary.	N/A
10a. Urban Open Space at Whitehall Ln	Cow Parsley <i>Anthriscus sylvestris</i>	Higher Plants - Flowering Plants	2013				Within site boundary.	N/A
10a. Urban Open Space at Whitehall Ln	Parsley-plant <i>Aphanes arvensis</i>	Higher Plants - Flowering Plants	2013				Within site boundary.	N/A

10a. Urban Open Space at Whitehall Ln	Lesser Burdock Arctium minus	Higher Plants - Flowering Plants	2013					Within site boundary.	N/A
10a. Urban Open Space at Whitehall Ln	Hawkweed Oxtongue Picris hieracioides	Higher Plants - Flowering Plants	2013					Within site boundary.	N/A
10a. Urban Open Space at Whitehall Ln	Buck's-horn Plantain Plantago coronopus	Higher Plants - Flowering Plants	2013					Within site boundary.	N/A
10a. Urban Open Space at Whitehall Ln	Ribwort Plantain Plantago lanceolata	Higher Plants - Flowering Plants	2013					Within site boundary.	N/A
10a. Urban Open Space at Whitehall Ln	Greater Plantain Plantago major	Higher Plants - Flowering Plants	2013					Within site boundary.	N/A
10a. Urban Open Space at Whitehall Ln	Annual Meadow-grass Poa annua	Higher Plants - Flowering Plants	2013					Within site boundary.	N/A
10a. Urban Open Space at Whitehall Ln	Smooth Meadow-grass Poa pratensis	Higher Plants - Flowering Plants	2013					Within site boundary.	N/A
10a. Urban Open Space at Whitehall Ln	Rough Meadow-grass Poa trivialis	Higher Plants - Flowering Plants	2013					Within site boundary.	N/A
10a. Urban Open Space at Whitehall Ln	Creeping Cinquefoil Potentilla reptans	Higher Plants - Flowering Plants	2013					Within site boundary.	N/A
10a. Urban Open Space at Whitehall Ln	Cherry Plum Prunus cerasifera	Higher Plants - Flowering Plants	2013					Within site boundary.	N/A
10a. Urban Open Space at Whitehall Ln	Sessile Oak Quercus petraea	Higher Plants - Flowering Plants	2013					Within site boundary.	N/A
10a. Urban Open Space at Whitehall Ln	Pedunculate Oak Quercus robur	Higher Plants - Flowering Plants	2013					Within site boundary.	N/A
10a. Urban Open Space at Whitehall Ln	Creeping Buttercup Ranunculus repens	Higher Plants - Flowering Plants	2013					Within site boundary.	N/A
10a. Urban Open Space at Whitehall Ln	Dog-rose Rosa canina	Higher Plants - Flowering Plants	2013					Within site boundary.	N/A
10a. Urban Open Space at Whitehall Ln	Common Sorrel Rumex acetosa	Higher Plants - Flowering Plants	2013					Within site boundary.	N/A
10a. Urban Open Space at Whitehall Ln	Broad-leaved Dock Rumex obtusifolius	Higher Plants - Flowering Plants	2013					Within site boundary.	N/A
10a. Urban Open Space at Whitehall Ln	Elder Sambucus nigra	Higher Plants - Flowering Plants	2013					Within site boundary.	N/A
10a. Urban Open Space at Whitehall Ln	Common Chickweed Stellaria media	Higher Plants - Flowering Plants	2013					Within site boundary.	N/A
10a. Urban Open Space at Whitehall Ln	Lilac Syringa vulgaris	Higher Plants - Flowering Plants	2013					Within site boundary.	N/A
10a. Urban Open Space at Whitehall Ln	Dandelion Agg. Taraxacum	Higher Plants - Flowering Plants	2013					Within site boundary.	N/A
10a. Urban Open Space at Whitehall Ln	Lesser Trefoil Trifolium dubium	Higher Plants - Flowering Plants	2013					Within site boundary.	N/A
10a. Urban Open Space at Whitehall Ln	White Clover Trifolium repens	Higher Plants - Flowering Plants	2013					Within site boundary.	N/A
10a. Urban Open Space at Whitehall Ln	English Elm Ulmus procera	Higher Plants - Flowering Plants	2013					Within site boundary.	N/A
10a. Urban Open Space at Whitehall Ln	Common Nettle Urtica dioica	Higher Plants - Flowering Plants	2013					Within site boundary.	N/A
10a. Urban Open Space at Whitehall Ln	Horse-radish Armoracia rusticana	Higher Plants - Flowering Plants	2013					Within site boundary.	N/A
10a. Urban Open Space at Whitehall Ln	False Oat-grass Arrhenatherum elatius	Higher Plants - Flowering Plants	2013					Within site boundary.	N/A
10a. Urban Open Space at Whitehall Ln	Daisy Bellis perennis	Higher Plants - Flowering Plants	2013					Within site boundary.	N/A
10a. Urban Open Space at Whitehall Ln	Lesser Soft-Brome Bromus hordeaceus	Higher Plants - Flowering Plants	2013					Within site boundary.	N/A
10a. Urban Open Space at Whitehall Ln	White Bryony Bryonia dioica	Higher Plants - Flowering Plants	2013					Within site boundary.	N/A
10a. Urban Open Space at Whitehall Ln	Butterfly-bush Buddleja davidii	Higher Plants - Flowering Plants	2013				LIS/cat3	Within site boundary.	N/A
10a. Urban Open Space at Whitehall Ln	Common Mouse-ear Cerastium fontanum	Higher Plants - Flowering Plants	2013					Within site boundary.	N/A
10a. Urban Open Space at Whitehall Ln	Creeping Thistle Cirsium arvense	Higher Plants - Flowering Plants	2013					Within site boundary.	N/A
10a. Urban Open Space at Whitehall Ln	Hawthorn Crataegus monogyna	Higher Plants - Flowering Plants	2013					Within site boundary.	N/A
10a. Urban Open Space at Whitehall Ln	Smooth Hawk's-beard Crepis capillaris	Higher Plants - Flowering Plants	2013					Within site boundary.	N/A
10a. Urban Open Space at Whitehall Ln	Beaked Hawk's-beard Crepis vesicaria	Higher Plants - Flowering Plants	2013					Within site boundary.	N/A
10a. Urban Open Space at Whitehall Ln	Cock's-foot Dactylis glomerata	Higher Plants - Flowering Plants	2013					Within site boundary.	N/A
10a. Urban Open Space at Whitehall Ln	Carrot Daucus carota	Higher Plants - Flowering Plants	2013					Within site boundary.	N/A
10a. Urban Open Space at Whitehall Ln	Perennial Wall-rocket Diplotaxis tenuifolia	Higher Plants - Flowering Plants	2013					Within site boundary.	N/A
10a. Urban Open Space at Whitehall Ln	Common Couch Elytrigia repens	Higher Plants - Flowering Plants	2013					Within site boundary.	N/A
10a. Urban Open Space at Whitehall Ln	Cleavers Galium aparine	Higher Plants - Flowering Plants	2013					Within site boundary.	N/A

10a. Urban Open Space at Whitehall Ln	Dove's-foot Crane's-bill Geranium molle	Higher Plants - Flowering Plants	2013				Within site boundary.	N/A
10a. Urban Open Space at Whitehall Ln	Ivy Hedera helix	Higher Plants - Flowering Plants	2013				Within site boundary.	N/A
10a. Urban Open Space at Whitehall Ln	Hogweed Heracleum sphondylium	Higher Plants - Flowering Plants	2013				Within site boundary.	N/A
10a. Urban Open Space at Whitehall Ln	Bluebell Hyacinthoides x massartiana	Higher Plants - Flowering Plants	2013			LISlcat4	Within site boundary.	N/A
10a. Urban Open Space at Whitehall Ln	Holly Ilex aquifolium	Higher Plants - Flowering Plants	2013				Within site boundary.	N/A
10a. Urban Open Space at Whitehall Ln	White Dead-nettle Lamium album	Higher Plants - Flowering Plants	2013				Within site boundary.	N/A
10a. Urban Open Space at Whitehall Ln	Perennial Rye-grass Lolium perenne	Higher Plants - Flowering Plants	2013				Within site boundary.	N/A
10a. Urban Open Space at Whitehall Ln	Common Mallow Malva sylvestris	Higher Plants - Flowering Plants	2013				Within site boundary.	N/A
10a. Urban Open Space at Whitehall Ln	Pineappleweed Matricaria discoidea	Higher Plants - Flowering Plants	2013				Within site boundary.	N/A
10a. Urban Open Space at Whitehall Ln	Spotted Medick Medicago arabica	Higher Plants - Flowering Plants	2013				Within site boundary.	N/A
10a. Urban Open Space at Whitehall Ln	daffodils Narcissus	Higher Plants - Flowering Plants	2013				Within site boundary.	N/A
10a. Urban Open Space at Whitehall Ln	A Flowering Plant Iris	Higher Plants - Flowering Plants	2011				Within site boundary.	N/A
10a. Urban Open Space at Whitehall Ln	Meadow Vetchling Lathyrus pratensis	Higher Plants - Flowering Plants	2011				Within site boundary.	N/A
10a. Urban Open Space at Whitehall Ln	Common Knapweed Centaurea nigra	Higher Plants - Flowering Plants	2003				Within 50m of site.	South east.
10a. Urban Open Space at Whitehall Ln	Prickly Lettuce Lactuca serriola	Higher Plants - Flowering Plants	2003				Within 50m of site.	South east.
10a. Urban Open Space at Whitehall Ln	Canadian Fleabane Conyza canadensis	Higher Plants - Flowering Plants	2003				Within 50m of site.	South east.
10a. Urban Open Space at Whitehall Ln	Mugwort Artemisia vulgaris	Higher Plants - Flowering Plants	2003				Within 50m of site.	South east.
10a. Urban Open Space at Whitehall Ln	Silver Birch Betula pendula	Higher Plants - Flowering Plants	2003				Within 50m of site.	South east.
10a. Urban Open Space at Whitehall Ln	Japanese Knotweed Fallopia japonica	Higher Plants - Flowering Plants	2003			LISlcat3	Within 50m of site.	South east.
10a. Urban Open Space at Whitehall Ln	Common Sallow Salix cinerea	Higher Plants - Flowering Plants	2003				Within 50m of site.	South east.
10a. Urban Open Space at Whitehall Ln	Garlic Mustard Alliaria petiolata	Higher Plants - Flowering Plants	2003				Within 50m of site.	South east.
10a. Urban Open Space at Whitehall Ln	Hoary Cress Lepidium draba	Higher Plants - Flowering Plants	2003				Within 50m of site.	South east.
10a. Urban Open Space at Whitehall Ln	Bramble Rubus fruticosus agg.	Higher Plants - Flowering Plants	2003				Within 50m of site.	South east.
10a. Urban Open Space at Whitehall Ln	Goat's-rue Galega officinalis	Higher Plants - Flowering Plants	2003			LISlcat4	Within 50m of site.	South east.
10a. Urban Open Space at Whitehall Ln	Great Willowherb Epilobium hirsutum	Higher Plants - Flowering Plants	2003				Within 50m of site.	South east.
10a. Urban Open Space at Whitehall Ln	Rosebay Willowherb Chamerion angustifolium	Higher Plants - Flowering Plants	2003				Within 50m of site.	South east.
10a. Urban Open Space at Whitehall Ln	Field Maple Acer campestre	Higher Plants - Flowering Plants	2003				Within 50m of site.	South east.
10a. Urban Open Space at Whitehall Ln	Stag Beetle Lucanus cervus	Invertebrates - Beetles	2018	HSD2np, Sect.41	UKBAP, LBAP, LSOCC, Nb		Within 50m of site.	East.
10a. Urban Open Space at Whitehall Ln	Small White Pieris rapae	Invertebrates - Butterflies	2016				Within site boundary.	N/A
10a. Urban Open Space at Whitehall Ln	Green-veined White Pieris napi sabellicae	Invertebrates - Butterflies	2016				Within site boundary.	N/A
10a. Urban Open Space at Whitehall Ln	Common Blue Polyommatus icarus	Invertebrates - Butterflies	2011				Within site boundary.	N/A
10a. Urban Open Space at Whitehall Ln	Holly Blue Celastrina argiolus	Invertebrates - Butterflies	2011				Within site boundary.	N/A
10a. Urban Open Space at Whitehall Ln	Hedge Brown Pyronia tithonus	Invertebrates - Butterflies	2011				Within site boundary.	N/A
10a. Urban Open Space at Whitehall Ln	Common Blue Damselfly Enallagma cyathigerum	Invertebrates - Dragonflies & Damselflies	2014				Within 50m of site.	East.
10a. Urban Open Space at Whitehall Ln	Common Darter Sympetrum striolatum	Invertebrates - Dragonflies & Damselflies	2014				Within 50m of site.	East.
10a. Urban Open Space at Whitehall Ln	Emperor Dragonfly Anax imperator	Invertebrates - Dragonflies & Damselflies	2011				Within site boundary.	N/A
10a. Urban Open Space at Whitehall Ln	Common Lizard Zootoca vivipara	Reptiles	2011	WCA5/9.1k/l, Sect.41	UKBAP, LBAP, LSOCC		Within site boundary.	N/A
10b. Urban Open Space at Howbury Ln	Deal Pinus	Higher Plants - Conifers	2003				Within site boundary.	N/A
10b. Urban Open Space at Howbury Ln	Common Field-speedwell Veronica persica	Higher Plants - Flowering Plants	2003				Within site boundary.	N/A
10b. Urban Open Space at Howbury Ln	Spear Thistle Cirsium vulgare	Higher Plants - Flowering Plants	2003				Within site boundary.	N/A

10b. Urban Open Space at Howbury Ln	Cat's-ear <i>Hypochaeris radicata</i>	Higher Plants - Flowering Plants	2003				Within site boundary.	N/A
10b. Urban Open Space at Howbury Ln	Autumn Hawkbit <i>Scorzoneroides autumnalis</i>	Higher Plants - Flowering Plants	2003				Within site boundary.	N/A
10b. Urban Open Space at Howbury Ln	Smooth Sow-thistle <i>Sonchus oleraceus</i>	Higher Plants - Flowering Plants	2003				Within site boundary.	N/A
10b. Urban Open Space at Howbury Ln	Dandelion Agg. <i>Taraxacum</i>	Higher Plants - Flowering Plants	2003				Within site boundary.	N/A
10b. Urban Open Space at Howbury Ln	Smooth Hawk's-beard <i>Crepis capillaris</i>	Higher Plants - Flowering Plants	2003				Within site boundary.	N/A
10b. Urban Open Space at Howbury Ln	Canadian Fleabane <i>Conyza canadensis</i>	Higher Plants - Flowering Plants	2003				Within site boundary.	N/A
10b. Urban Open Space at Howbury Ln	Daisy <i>Bellis perennis</i>	Higher Plants - Flowering Plants	2003				Within site boundary.	N/A
10b. Urban Open Space at Howbury Ln	Mugwort <i>Artemisia vulgaris</i>	Higher Plants - Flowering Plants	2003				Within site boundary.	N/A
10b. Urban Open Space at Howbury Ln	Yarrow <i>Achillea millefolium</i>	Higher Plants - Flowering Plants	2003				Within site boundary.	N/A
10b. Urban Open Space at Howbury Ln	Scented Mayweed <i>Matricaria chamomilla</i>	Higher Plants - Flowering Plants	2003				Within site boundary.	N/A
10b. Urban Open Space at Howbury Ln	Common Ragwort <i>Senecio jacobaea</i>	Higher Plants - Flowering Plants	2003				Within site boundary.	N/A
10b. Urban Open Space at Howbury Ln	Knotgrass <i>Polygonum</i>	Higher Plants - Flowering Plants	2003				Within site boundary.	N/A
10b. Urban Open Space at Howbury Ln	Red Fescue <i>Festuca rubra</i>	Higher Plants - Flowering Plants	2003				Within site boundary.	N/A
10b. Urban Open Space at Howbury Ln	Perennial Rye-grass <i>Lolium perenne</i>	Higher Plants - Flowering Plants	2003				Within site boundary.	N/A
10b. Urban Open Space at Howbury Ln	Annual Meadow-grass <i>Poa annua</i>	Higher Plants - Flowering Plants	2003				Within site boundary.	N/A
10b. Urban Open Space at Howbury Ln	Rough Meadow-grass <i>Poa trivialis</i>	Higher Plants - Flowering Plants	2003				Within site boundary.	N/A
10b. Urban Open Space at Howbury Ln	Cock's-foot <i>Dactylis glomerata</i>	Higher Plants - Flowering Plants	2003				Within site boundary.	N/A
10b. Urban Open Space at Howbury Ln	Yorkshire-fog <i>Holcus lanatus</i>	Higher Plants - Flowering Plants	2003				Within site boundary.	N/A
10b. Urban Open Space at Howbury Ln	Bent Grass <i>Agrostis</i>	Higher Plants - Flowering Plants	2003				Within site boundary.	N/A
10b. Urban Open Space at Howbury Ln	Common Bent <i>Agrostis capillaris</i>	Higher Plants - Flowering Plants	2003				Within site boundary.	N/A
10b. Urban Open Space at Howbury Ln	Meadow Foxtail <i>Alopecurus pratensis</i>	Higher Plants - Flowering Plants	2003				Within site boundary.	N/A
10b. Urban Open Space at Howbury Ln	Timothy <i>Phleum pratense</i>	Higher Plants - Flowering Plants	2003				Within site boundary.	N/A
10b. Urban Open Space at Howbury Ln	Meadow Buttercup <i>Ranunculus acris</i>	Higher Plants - Flowering Plants	2003				Within site boundary.	N/A
10b. Urban Open Space at Howbury Ln	Creeping Buttercup <i>Ranunculus repens</i>	Higher Plants - Flowering Plants	2003				Within site boundary.	N/A
10b. Urban Open Space at Howbury Ln	Common Nettle <i>Urtica dioica</i>	Higher Plants - Flowering Plants	2003				Within site boundary.	N/A
10b. Urban Open Space at Howbury Ln	Spear-leaved Orache <i>Atriplex prostrata</i>	Higher Plants - Flowering Plants	2003				Within site boundary.	N/A
10b. Urban Open Space at Howbury Ln	Common Orache <i>Atriplex patula</i>	Higher Plants - Flowering Plants	2003				Within site boundary.	N/A
10b. Urban Open Space at Howbury Ln	Common Chickweed <i>Stellaria media</i>	Higher Plants - Flowering Plants	2003				Within site boundary.	N/A
10b. Urban Open Space at Howbury Ln	Common Mouse-ear <i>Cerastium fontanum</i>	Higher Plants - Flowering Plants	2003				Within site boundary.	N/A
10b. Urban Open Space at Howbury Ln	Sticky Mouse-ear <i>Cerastium glomeratum</i>	Higher Plants - Flowering Plants	2003				Within site boundary.	N/A
10b. Urban Open Space at Howbury Ln	Clustered Dock <i>Rumex conglomeratus</i>	Higher Plants - Flowering Plants	2003				Within site boundary.	N/A
10b. Urban Open Space at Howbury Ln	Broad-leaved Dock <i>Rumex obtusifolius</i>	Higher Plants - Flowering Plants	2003				Within site boundary.	N/A
10b. Urban Open Space at Howbury Ln	Poplar <i>Populus</i>	Higher Plants - Flowering Plants	2003				Within site boundary.	N/A
10b. Urban Open Space at Howbury Ln	Willow <i>Salix</i>	Higher Plants - Flowering Plants	2003				Within site boundary.	N/A
10b. Urban Open Space at Howbury Ln	Hedge Mustard <i>Sisymbrium officinale</i>	Higher Plants - Flowering Plants	2003				Within site boundary.	N/A
10b. Urban Open Space at Howbury Ln	Garlic Mustard <i>Alliaria petiolata</i>	Higher Plants - Flowering Plants	2003				Within site boundary.	N/A
10b. Urban Open Space at Howbury Ln	Shepherd's-purse <i>Capsella bursa-pastoris</i>	Higher Plants - Flowering Plants	2003				Within site boundary.	N/A
10b. Urban Open Space at Howbury Ln	Black Medick <i>Medicago lupulina</i>	Higher Plants - Flowering Plants	2003				Within site boundary.	N/A
10b. Urban Open Space at Howbury Ln	Medick <i>Medicago sativa</i>	Higher Plants - Flowering Plants	2003				Within site boundary.	N/A
10b. Urban Open Space at Howbury Ln	White Clover <i>Trifolium repens</i>	Higher Plants - Flowering Plants	2003				Within site boundary.	N/A

10b. Urban Open Space at Howbury Ln	Lesser Trefoil Trifolium dubium	Higher Plants - Flowering Plants	2003				Within site boundary.	N/A
10b. Urban Open Space at Howbury Ln	Red Clover Trifolium pratense	Higher Plants - Flowering Plants	2003				Within site boundary.	N/A
10b. Urban Open Space at Howbury Ln	Broad-leaved Willowherb Epilobium montanum	Higher Plants - Flowering Plants	2003				Within site boundary.	N/A
10b. Urban Open Space at Howbury Ln	Field Maple Acer campestre	Higher Plants - Flowering Plants	2003				Within site boundary.	N/A
10b. Urban Open Space at Howbury Ln	Dove's-foot Crane's-bill Geranium molle	Higher Plants - Flowering Plants	2003				Within site boundary.	N/A
10b. Urban Open Space at Howbury Ln	Fool's Parsley Aethusa cynapium	Higher Plants - Flowering Plants	2003				Within site boundary.	N/A
10b. Urban Open Space at Howbury Ln	Bittersweet Solanum dulcamara	Higher Plants - Flowering Plants	2003				Within site boundary.	N/A
10b. Urban Open Space at Howbury Ln	Greater Plantain Plantago major	Higher Plants - Flowering Plants	2003				Within site boundary.	N/A
10b. Urban Open Space at Howbury Ln	Ribwort Plantain Plantago lanceolata	Higher Plants - Flowering Plants	2003				Within site boundary.	N/A
10c. Urban Open Space at Lincoln CI	Swift Apus apus	Birds	2012		LSOCC		Within 50m of site.	North west.
10c. Urban Open Space at Lincoln CI	Japanese Knotweed Fallopia japonica	Higher Plants - Flowering Plants	2007			LISlcat3	Within 50m of site.	North west.
11. Former Allotments at Howbury Ln	Butterfly-bush Buddleja davidii	Higher Plants - Flowering Plants	2013			LISlcat3	Within 50m of site.	North west.
11. Former Allotments at Howbury Ln	Hedge Bindweed Calystegia sepium	Higher Plants - Flowering Plants	2013				Within 50m of site.	North west.
11. Former Allotments at Howbury Ln	Hornbeam Carpinus betulus	Higher Plants - Flowering Plants	2013				Within 50m of site.	North west.
11. Former Allotments at Howbury Ln	Fat-hen Chenopodium album	Higher Plants - Flowering Plants	2013				Within 50m of site.	North west.
11. Former Allotments at Howbury Ln	Traveller's-joy Clematis vitalba	Higher Plants - Flowering Plants	2013				Within 50m of site.	North west.
11. Former Allotments at Howbury Ln	Hawthorn Crataegus monogyna	Higher Plants - Flowering Plants	2013				Within 50m of site.	North west.
11. Former Allotments at Howbury Ln	Broom Cytisus scoparius	Higher Plants - Flowering Plants	2013				Within 50m of site.	North west.
11. Former Allotments at Howbury Ln	Wood Spurge Euphorbia amygdaloides	Higher Plants - Flowering Plants	2013				Within 50m of site.	North west.
11. Former Allotments at Howbury Ln	Russian-vine Fallopia baldschuanica	Higher Plants - Flowering Plants	2013				Within 50m of site.	North west.
11. Former Allotments at Howbury Ln	Japanese Knotweed Fallopia japonica	Higher Plants - Flowering Plants	2013			LISlcat3	Within 50m of site.	North west.
11. Former Allotments at Howbury Ln	Fennel Foeniculum vulgare	Higher Plants - Flowering Plants	2013				Within 50m of site.	North west.
11. Former Allotments at Howbury Ln	Ash Fraxinus excelsior	Higher Plants - Flowering Plants	2013				Within 50m of site.	North west.
11. Former Allotments at Howbury Ln	Cleavers Galium aparine	Higher Plants - Flowering Plants	2013				Within 50m of site.	North west.
11. Former Allotments at Howbury Ln	Ivy Hedera helix	Higher Plants - Flowering Plants	2013				Within 50m of site.	North west.
11. Former Allotments at Howbury Ln	Yorkshire-fog Holcus lanatus	Higher Plants - Flowering Plants	2013				Within 50m of site.	North west.
11. Former Allotments at Howbury Ln	Cat's-ear Hypochaeris radicata	Higher Plants - Flowering Plants	2013				Within 50m of site.	North west.
11. Former Allotments at Howbury Ln	Prickly Lettuce Lactuca serriola	Higher Plants - Flowering Plants	2013				Within 50m of site.	North west.
11. Former Allotments at Howbury Ln	White Dead-nettle Lamium album	Higher Plants - Flowering Plants	2013				Within 50m of site.	North west.
11. Former Allotments at Howbury Ln	Red Dead-nettle Lamium purpureum	Higher Plants - Flowering Plants	2013				Within 50m of site.	North west.
11. Former Allotments at Howbury Ln	Broad-leaved Everlasting-pea Lathyrus latifolius	Higher Plants - Flowering Plants	2013				Within 50m of site.	North west.
11. Former Allotments at Howbury Ln	Hoary Cress Lepidium draba	Higher Plants - Flowering Plants	2013				Within 50m of site.	North west.
11. Former Allotments at Howbury Ln	Oxeye Daisy Leucanthemum vulgare	Higher Plants - Flowering Plants	2013				Within 50m of site.	North west.
11. Former Allotments at Howbury Ln	Annual Mercury Mercurialis annua	Higher Plants - Flowering Plants	2013				Within 50m of site.	North west.
11. Former Allotments at Howbury Ln	daffodils Narcissus	Higher Plants - Flowering Plants	2013				Within 50m of site.	North west.
11. Former Allotments at Howbury Ln	Ribwort Plantain Plantago lanceolata	Higher Plants - Flowering Plants	2013				Within 50m of site.	North west.
11. Former Allotments at Howbury Ln	Wild Cherry Prunus avium	Higher Plants - Flowering Plants	2013				Within 50m of site.	North west.
11. Former Allotments at Howbury Ln	Blackthorn Prunus spinosa	Higher Plants - Flowering Plants	2013				Within 50m of site.	North west.
11. Former Allotments at Howbury Ln	Pedunculate Oak Quercus robur	Higher Plants - Flowering Plants	2013				Within 50m of site.	North west.
11. Former Allotments at Howbury Ln	False-acacia Robinia pseudoacacia	Higher Plants - Flowering Plants	2013			LISlcat4	Within 50m of site.	North west.

11. Former Allotments at Howbury Ln	Dog-rose <i>Rosa canina</i>	Higher Plants - Flowering Plants	2013				Within 50m of site.	North west.
11. Former Allotments at Howbury Ln	Bramble <i>Rubus fruticosus</i> agg.	Higher Plants - Flowering Plants	2013				Within 50m of site.	North west.
11. Former Allotments at Howbury Ln	Elder <i>Sambucus nigra</i>	Higher Plants - Flowering Plants	2013				Within 50m of site.	North west.
11. Former Allotments at Howbury Ln	Common Ragwort <i>Senecio jacobaea</i>	Higher Plants - Flowering Plants	2013				Within 50m of site.	North west.
11. Former Allotments at Howbury Ln	Bladder Campion <i>Silene vulgaris</i>	Higher Plants - Flowering Plants	2013				Within 50m of site.	North west.
11. Former Allotments at Howbury Ln	Prickly Sow-thistle <i>Sonchus asper</i>	Higher Plants - Flowering Plants	2013				Within 50m of site.	North west.
11. Former Allotments at Howbury Ln	Smooth Sow-thistle <i>Sonchus oleraceus</i>	Higher Plants - Flowering Plants	2013				Within 50m of site.	North west.
11. Former Allotments at Howbury Ln	Greater Stitchwort <i>Stellaria holostea</i>	Higher Plants - Flowering Plants	2013				Within 50m of site.	North west.
11. Former Allotments at Howbury Ln	Red Clover <i>Trifolium pratense</i>	Higher Plants - Flowering Plants	2013				Within 50m of site.	North west.
11. Former Allotments at Howbury Ln	Gorse <i>Ulex europaeus</i>	Higher Plants - Flowering Plants	2013				Within 50m of site.	North west.
11. Former Allotments at Howbury Ln	English Elm <i>Ulmus procera</i>	Higher Plants - Flowering Plants	2013				Within 50m of site.	North west.
11. Former Allotments at Howbury Ln	Common Nettle <i>Urtica dioica</i>	Higher Plants - Flowering Plants	2013				Within 50m of site.	North west.
11. Former Allotments at Howbury Ln	Common Vetch <i>Vicia sativa</i>	Higher Plants - Flowering Plants	2013				Within 50m of site.	North west.
11. Former Allotments at Howbury Ln	Field Maple <i>Acer campestre</i>	Higher Plants - Flowering Plants	2013				Within 50m of site.	North west.
11. Former Allotments at Howbury Ln	Sycamore <i>Acer pseudoplatanus</i>	Higher Plants - Flowering Plants	2013				Within 50m of site.	North west.
11. Former Allotments at Howbury Ln	Yarrow <i>Achillea millefolium</i>	Higher Plants - Flowering Plants	2013				Within 50m of site.	North west.
11. Former Allotments at Howbury Ln	Horse-chestnut <i>Aesculus hippocastanum</i>	Higher Plants - Flowering Plants	2013				Within 50m of site.	North west.
11. Former Allotments at Howbury Ln	Wood Anemone <i>Anemone nemorosa</i>	Higher Plants - Flowering Plants	2013				Within 50m of site.	North west.
11. Former Allotments at Howbury Ln	Cow Parsley <i>Anthriscus sylvestris</i>	Higher Plants - Flowering Plants	2013				Within 50m of site.	North west.
11. Former Allotments at Howbury Ln	False Oat-grass <i>Arrhenatherum elatius</i>	Higher Plants - Flowering Plants	2013				Within 50m of site.	North west.
11. Former Allotments at Howbury Ln	Garden Asparagus <i>Asparagus officinalis</i>	Higher Plants - Flowering Plants	2013				Within 50m of site.	North west.
11. Former Allotments at Howbury Ln	Silver Birch <i>Betula pendula</i>	Higher Plants - Flowering Plants	2013				Within 50m of site.	North west.
11. Former Allotments at Howbury Ln	Field Horsetail <i>Equisetum arvense</i>	Higher Plants - Horsetails	2013				Within 50m of site.	North west.
12. Edendale Rd	Common Frog <i>Rana temporaria</i>	Amphibians	1999	HSD5	LSOCC		Within 50m of site.	South.
12. Edendale Rd	Newt <i>Triturus</i>	Amphibians	1999				Within 50m of site.	South.
12. Edendale Rd	Blackbird <i>Turdus merula</i>	Birds	1999				Within 50m of site.	South.
12. Edendale Rd	Long-tailed Tit <i>Aegithalos caudatus</i>	Birds	1999				Within 50m of site.	South.
12. Edendale Rd	Robin <i>Erithacus rubecula</i>	Birds	1999				Within 50m of site.	South.
12. Edendale Rd	House Sparrow <i>Passer domesticus</i>	Birds	2002	Sect. 41	UKBAP, LBAP, LSOCC, BRed		Within 50m of site.	South.
12. Edendale Rd	Buzzard <i>Buteo buteo</i>	Birds	2013				Within 50m of site.	South.
12. Edendale Rd	Common Field-speedwell <i>Veronica persica</i>	Higher Plants - Flowering Plants	2003				Within site boundary.	N/A
12. Edendale Rd	Cleavers <i>Galium aparine</i>	Higher Plants - Flowering Plants	2003				Within site boundary.	N/A
12. Edendale Rd	Lesser Burdock <i>Arctium minus</i>	Higher Plants - Flowering Plants	2003				Within site boundary.	N/A
12. Edendale Rd	Spear Thistle <i>Cirsium vulgare</i>	Higher Plants - Flowering Plants	2003				Within site boundary.	N/A
12. Edendale Rd	Creeping Thistle <i>Cirsium arvense</i>	Higher Plants - Flowering Plants	2003				Within site boundary.	N/A
12. Edendale Rd	Nipplewort <i>Lapsana communis</i>	Higher Plants - Flowering Plants	2003				Within site boundary.	N/A
12. Edendale Rd	Cat's-ear <i>Hypochaeris radicata</i>	Higher Plants - Flowering Plants	2003				Within site boundary.	N/A
12. Edendale Rd	Autumn Hawkbit <i>Scorzoneroides autumnalis</i>	Higher Plants - Flowering Plants	2003				Within site boundary.	N/A
12. Edendale Rd	Bristly Oxtongue <i>Picris echioides</i>	Higher Plants - Flowering Plants	2003				Within site boundary.	N/A
12. Edendale Rd	Smooth Sow-thistle <i>Sonchus oleraceus</i>	Higher Plants - Flowering Plants	2003				Within site boundary.	N/A

12. Edendale Rd	Prickly Lettuce <i>Lactuca serriola</i>	Higher Plants - Flowering Plants	2003				Within site boundary.	N/A
12. Edendale Rd	Dandelion Agg. <i>Taraxacum</i>	Higher Plants - Flowering Plants	2003				Within site boundary.	N/A
12. Edendale Rd	Beaked Hawk's-beard <i>Crepis vesicaria</i>	Higher Plants - Flowering Plants	2003				Within site boundary.	N/A
12. Edendale Rd	Michaelmas-Daisy <i>Aster</i>	Higher Plants - Flowering Plants	2003				Within site boundary.	N/A
12. Edendale Rd	Mugwort <i>Artemisia vulgaris</i>	Higher Plants - Flowering Plants	2003				Within site boundary.	N/A
12. Edendale Rd	Yarrow <i>Achillea millefolium</i>	Higher Plants - Flowering Plants	2003				Within site boundary.	N/A
12. Edendale Rd	Oxeye Daisy <i>Leucanthemum vulgare</i>	Higher Plants - Flowering Plants	2003				Within site boundary.	N/A
12. Edendale Rd	Scented Mayweed <i>Matricaria chamomilla</i>	Higher Plants - Flowering Plants	2003				Within site boundary.	N/A
12. Edendale Rd	Common Ragwort <i>Senecio jacobaea</i>	Higher Plants - Flowering Plants	2003				Within site boundary.	N/A
12. Edendale Rd	Oxford Ragwort <i>Senecio squalidus</i>	Higher Plants - Flowering Plants	2003				Within site boundary.	N/A
12. Edendale Rd	Knotgrass <i>Polygonum</i>	Higher Plants - Flowering Plants	2003				Within site boundary.	N/A
12. Edendale Rd	Red Fescue <i>Festuca rubra</i>	Higher Plants - Flowering Plants	2003				Within site boundary.	N/A
12. Edendale Rd	Perennial Rye-grass <i>Lolium perenne</i>	Higher Plants - Flowering Plants	2003				Within site boundary.	N/A
12. Edendale Rd	Annual Meadow-grass <i>Poa annua</i>	Higher Plants - Flowering Plants	2003				Within site boundary.	N/A
12. Edendale Rd	Rough Meadow-grass <i>Poa trivialis</i>	Higher Plants - Flowering Plants	2003				Within site boundary.	N/A
12. Edendale Rd	False Oat-grass <i>Arrhenatherum elatius</i>	Higher Plants - Flowering Plants	2003				Within site boundary.	N/A
12. Edendale Rd	Yorkshire-fog <i>Holcus lanatus</i>	Higher Plants - Flowering Plants	2003				Within site boundary.	N/A
12. Edendale Rd	Common Bent <i>Agrostis capillaris</i>	Higher Plants - Flowering Plants	2003				Within site boundary.	N/A
12. Edendale Rd	Meadow Foxtail <i>Alopecurus pratensis</i>	Higher Plants - Flowering Plants	2003				Within site boundary.	N/A
12. Edendale Rd	Barren Brome <i>Bromus sterilis</i>	Higher Plants - Flowering Plants	2003				Within site boundary.	N/A
12. Edendale Rd	Wall Barley <i>Hordeum murinum</i>	Higher Plants - Flowering Plants	2003				Within site boundary.	N/A
12. Edendale Rd	Timothy <i>Phleum pratense</i>	Higher Plants - Flowering Plants	2003				Within site boundary.	N/A
12. Edendale Rd	Meadow Buttercup <i>Ranunculus acris</i>	Higher Plants - Flowering Plants	2003				Within site boundary.	N/A
12. Edendale Rd	Creeping Buttercup <i>Ranunculus repens</i>	Higher Plants - Flowering Plants	2003				Within site boundary.	N/A
12. Edendale Rd	Common Nettle <i>Urtica dioica</i>	Higher Plants - Flowering Plants	2003				Within site boundary.	N/A
12. Edendale Rd	Pedunculate Oak <i>Quercus robur</i>	Higher Plants - Flowering Plants	2003				Within site boundary.	N/A
12. Edendale Rd	Fat-hen <i>Chenopodium album</i>	Higher Plants - Flowering Plants	2003				Within site boundary.	N/A
12. Edendale Rd	Common Orache <i>Atriplex patula</i>	Higher Plants - Flowering Plants	2003				Within site boundary.	N/A
12. Edendale Rd	Common Chickweed <i>Stellaria media</i>	Higher Plants - Flowering Plants	2003				Within site boundary.	N/A
12. Edendale Rd	Redshank <i>Persicaria maculosa</i>	Higher Plants - Flowering Plants	2003				Within site boundary.	N/A
12. Edendale Rd	Clustered Dock <i>Rumex conglomeratus</i>	Higher Plants - Flowering Plants	2003				Within site boundary.	N/A
12. Edendale Rd	Broad-leaved Dock <i>Rumex obtusifolius</i>	Higher Plants - Flowering Plants	2003				Within site boundary.	N/A
12. Edendale Rd	Common Mallow <i>Malva sylvestris</i>	Higher Plants - Flowering Plants	2003				Within site boundary.	N/A
12. Edendale Rd	Hedge Mustard <i>Sisymbrium officinale</i>	Higher Plants - Flowering Plants	2003				Within site boundary.	N/A
12. Edendale Rd	Garlic Mustard <i>Alliaria petiolata</i>	Higher Plants - Flowering Plants	2003				Within site boundary.	N/A
12. Edendale Rd	Perennial Wall-rocket <i>Diplotaxis tenuifolia</i>	Higher Plants - Flowering Plants	2003				Within site boundary.	N/A
12. Edendale Rd	Hoary Mustard <i>Hirschfeldia incana</i>	Higher Plants - Flowering Plants	2003				Within site boundary.	N/A
12. Edendale Rd	Bramble <i>Rubus fruticosus</i> agg.	Higher Plants - Flowering Plants	2003				Within site boundary.	N/A
12. Edendale Rd	Rose <i>Rosa</i>	Higher Plants - Flowering Plants	2003				Within site boundary.	N/A
12. Edendale Rd	Hawthorn <i>Crataegus monogyna</i>	Higher Plants - Flowering Plants	2003				Within site boundary.	N/A

12. Edendale Rd	Goat's-rue <i>Galega officinalis</i>	Higher Plants - Flowering Plants	2003			LISlcat4	Within site boundary.	N/A
12. Edendale Rd	Common Vetch <i>Vicia sativa</i>	Higher Plants - Flowering Plants	2003				Within site boundary.	N/A
12. Edendale Rd	Black Medick <i>Medicago lupulina</i>	Higher Plants - Flowering Plants	2003				Within site boundary.	N/A
12. Edendale Rd	White Clover <i>Trifolium repens</i>	Higher Plants - Flowering Plants	2003				Within site boundary.	N/A
12. Edendale Rd	Red Clover <i>Trifolium pratense</i>	Higher Plants - Flowering Plants	2003				Within site boundary.	N/A
12. Edendale Rd	Great Willowherb <i>Epilobium hirsutum</i>	Higher Plants - Flowering Plants	2003				Within site boundary.	N/A
12. Edendale Rd	Rosebay Willowherb <i>Chamerion angustifolium</i>	Higher Plants - Flowering Plants	2003				Within site boundary.	N/A
12. Edendale Rd	Sycamore <i>Acer pseudoplatanus</i>	Higher Plants - Flowering Plants	2003				Within site boundary.	N/A
12. Edendale Rd	Cut-leaved Crane's-bill <i>Geranium dissectum</i>	Higher Plants - Flowering Plants	2003				Within site boundary.	N/A
12. Edendale Rd	Dove's-foot Crane's-bill <i>Geranium molle</i>	Higher Plants - Flowering Plants	2003				Within site boundary.	N/A
12. Edendale Rd	Cow Parsley <i>Anthriscus sylvestris</i>	Higher Plants - Flowering Plants	2003				Within site boundary.	N/A
12. Edendale Rd	Hogweed <i>Heracleum sphondylium</i>	Higher Plants - Flowering Plants	2003				Within site boundary.	N/A
12. Edendale Rd	Greater Plantain <i>Plantago major</i>	Higher Plants - Flowering Plants	2003				Within site boundary.	N/A
12. Edendale Rd	Ribwort Plantain <i>Plantago lanceolata</i>	Higher Plants - Flowering Plants	2003				Within site boundary.	N/A
12. Edendale Rd	Butterfly-bush <i>Buddleja davidii</i>	Higher Plants - Flowering Plants	2003			LISlcat3	Within site boundary.	N/A
12. Edendale Rd	Ash <i>Fraxinus excelsior</i>	Higher Plants - Flowering Plants	2003				Within site boundary.	N/A
12. Edendale Rd	Red Fox <i>Vulpes vulpes</i>	Mammals - Terrestrial (excl. bats)	1999				Within 50m of site.	South.
12. Edendale Rd	Small Mouse Muridae	Mammals - Terrestrial (excl. bats)	1999				Within 50m of site.	South.
12. Edendale Rd	Brown Rat <i>Rattus norvegicus</i>	Mammals - Terrestrial (excl. bats)	1999				Within 50m of site.	South.
12. Edendale Rd	Slow-worm <i>Anguis fragilis</i>	Reptiles	1999	WCA5/9.1k/1, Sect.41	UKBAP, LBAP, LSOCC		Within 50m of site.	South.
13. Our Lady of the Angels Church Woodland	House Sparrow <i>Passer domesticus</i>	Birds	2002	Sect.41	UKBAP, LBAP, LSOCC, BRed		Within 50m of site.	North west.
13. Our Lady of the Angels Church Woodland	Wood Sage <i>Teucrium scorodonia</i>	Higher Plants - Flowering Plants	2012				Within 50m of site.	North west.
13. Our Lady of the Angels Church Woodland	Pellitory-of-the-wall <i>Parietaria judaica</i>	Higher Plants - Flowering Plants	2007				Within 50m of site.	North west.
13. Our Lady of the Angels Church Woodland	Garden Privet <i>Ligustrum ovalifolium</i>	Higher Plants - Flowering Plants	2007				Within site boundary.	N/A
13. Our Lady of the Angels Church Woodland	Flowering Cherry <i>Prunus</i>	Higher Plants - Flowering Plants	2007				Within site boundary.	N/A
13. Our Lady of the Angels Church Woodland	Sycamore <i>Acer pseudoplatanus</i>	Higher Plants - Flowering Plants	2007				Within site boundary.	N/A
13. Our Lady of the Angels Church Woodland	Sweet Chestnut <i>Castanea sativa</i>	Higher Plants - Flowering Plants	2007				Within site boundary.	N/A
13. Our Lady of the Angels Church Woodland	Elder <i>Sambucus nigra</i>	Higher Plants - Flowering Plants	2007				Within site boundary.	N/A
13. Our Lady of the Angels Church Woodland	Holly <i>Ilex aquifolium</i>	Higher Plants - Flowering Plants	2007				Within site boundary.	N/A
13. Our Lady of the Angels Church Woodland	Ivy <i>Hedera helix</i>	Higher Plants - Flowering Plants	2007				Within site boundary.	N/A
13. Our Lady of the Angels Church Woodland	Evergreen Spindle <i>Euonymus japonicus</i>	Higher Plants - Flowering Plants	2007				Within site boundary.	N/A
13. Our Lady of the Angels Church Woodland	Purple Hairstreak <i>Favonius quercus</i>	Invertebrates - Butterflies	2011				Within site boundary.	N/A
13. Our Lady of the Angels Church Woodland	Red Fox <i>Vulpes vulpes</i>	Mammals - Terrestrial (excl. bats)	2010				Within 50m of site.	North west.
14. Rail Corridor between Fraser Rd and Sandcliffe Rd	Male-fern <i>Dryopteris filix-mas</i>	Higher Plants - Ferns	1996				Within 50m of site.	North west.
14. Rail Corridor between Fraser Rd and Sandcliffe Rd	Ploughman's-spikenard <i>Inula conyzae</i>	Higher Plants - Flowering Plants	1996				Within 50m of site.	North west.
14. Rail Corridor between Fraser Rd and Sandcliffe Rd	Yellow-glandular Hawkweed <i>Hieracium sabaudum</i>	Higher Plants - Flowering Plants	1996				Within 50m of site.	North west.
14. Rail Corridor between Fraser Rd and Sandcliffe Rd	Knotted Hedge-parsley <i>Torilis nodosa</i>	Higher Plants - Flowering Plants	2017				Within 50m of site.	North west.
14. Rail Corridor between Fraser Rd and Sandcliffe Rd	Stag Beetle <i>Lucanus cervus</i>	Invertebrates - Beetles	2016	HSD2np, Sect.41	UKBAP, LBAP, LSOCC, Nb		Within 50m of site.	North west.
14. Rail Corridor between Fraser Rd and Sandcliffe Rd	Small White <i>Pieris rapae</i>	Invertebrates - Butterflies	2016				Within 50m of site.	North west.